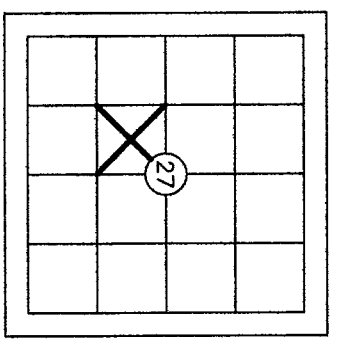
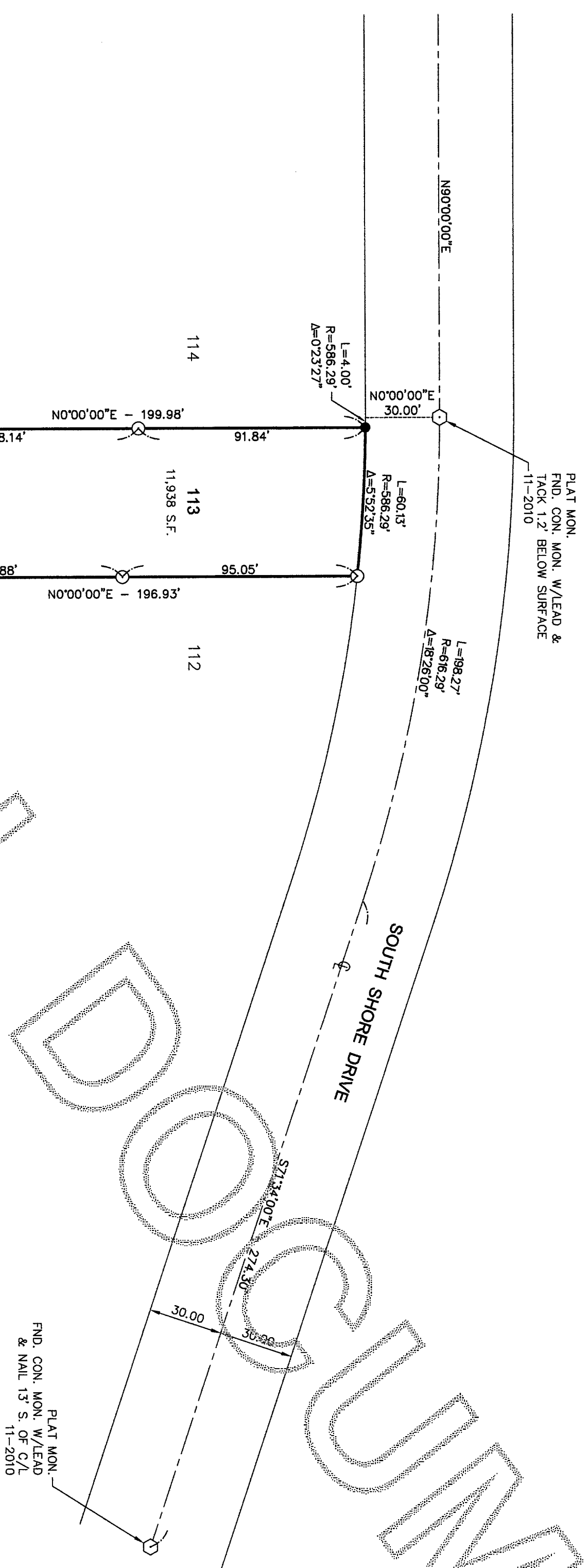


LEGAL DESCRIPTION:
LOT 113, BLOCK 3, PLAT OF LAKE CAYANAUCH DIVISION NO. 2, ACCORDING TO THE PLAT THEREOF RECORDED IN VOLUME 8 OF PLATS, PAGES 49 THROUGH 54, INCLUSIVE, UNDER RECORDING NO. 966262, RECORDS OF SKAGIT COUNTY, WASHINGTON.
SITUATE IN SKAGIT COUNTY, WASHINGTON.



GRAPHIC SCALE

1 inch = 40 ft.
BASIS OF BEARINGS: RECORD PLAT

THIS SURVEY DOES NOT PURPORT TO SHOW ALL EASEMENTS OF RECORD OR OTHERWISE. SURVEY INSTRUMENT USED: SOKKIA SET 5 SURVEY INSTRUMENT USED: TOPCON DS SURVEY PROCEDURE: CLOSED TRAVERSE SURVEY PRECISION: THIS SURVEY EXCEEDS FIELD TRAVERSE REQUIREMENTS OF WAC 332-130-090

LEGEND:

- DENOTES 1/2" X 24" REBAR & CAP L.S. 19631 SET THIS SURVEY UNLESS OTHERWISE NOTED
- DENOTES FOUND 1/2" REBAR & CAP L.S. 13374 UNLESS OTHERWISE NOTED
- ⊕ DENOTES FOUND PLAT MONUMENT

U:\20669\DWG\20669-ROS.DWG (ROS)

AUDITOR'S FILE #


Skagit County Auditor
9/30/2015 Page 1 of 1 8:31AM



Survey For: PORTN GOV'T LOT 9, SEC.27, TWP.33N, RGE.6E, W.M.

SCOTT LARSEN

Survey By: (360)-435-5551
Cascade Surveying & Engineering, Inc.
P.O. BOX 326, ARLINGTON, WASHINGTON, 98223 (105 EAST DIVISION STREET)



RECORDING CERTIFICATE

FILED FOR RECORD BY:
CASCADE SURVEYING & ENGINEERING, INC.
THIS SURVEY WAS RECORDED ON 9/30/2015 AT 11:00 AM AND RECORDED UNDER SKAGIT COUNTY RECORDING NO. 966262. RECORDS OF SKAGIT COUNTY, WASHINGTON.
AUDITOR'S FILE NO. 201509300002
COUNTY AUDITOR: *Debra J. Smith*

SURVEYOR'S CERTIFICATE

THIS MAP CORRECTLY REPRESENTS A SURVEY MADE BY ME OR UNDER MY DIRECTION IN CONFORMANCE WITH THE REQUIREMENTS OF THE SURVEY RECORDING ACT, AT THE REQUEST OF SCOTT LARSEN THIS 16TH DAY OF SEPTEMBER, 2015.
REGISTERED LAND SURVEYOR: *William J. Lark* L.S. NO 19631

SCALE: 1"=40'

DRAWN BY: LAF
CHECKED BY: WML
DATE: 9/15/2015
JOB #: 20669
F.B.#: SK. 60