



201508190056

Skagit County Auditor \$77.00  
8/19/2015 Page 1 of 6 4:13PM

**Return Address:**

ATTN: Jim Penney  
Wave Business Solutions, LLC  
401 Kirkland Parkplace, Suite 500  
Kirkland, WA 98033

**UTILITY EASEMENT AGREEMENT**

SKAGIT COUNTY WASHINGTON  
REAL ESTATE EXCISE TAX  
20153288  
AUG 19 2015

Grantor(s): **Kari S. Greiner**  
Grantee: **Wave Business Solutions, LLC**  
Abbreviated Legal: **Ptn. NE ¼, Sect. 10, Twp. 33N, Rge. 4E, W.M.**  
Assessor's Parcel No.: **330410-1-001-0218 P16601**  
Reference Nos. of Documents Assigned or Releases: **N/A**

Amount Paid \$ 13.<sup>90</sup>  
Skagit Co. Treasurer  
By *nam* Deputy

This Utility Easement Agreement (this "**Agreement**") is made and entered into as of this 6<sup>th</sup> day of August, 2015 (the "**Effective Date**"), by and between **Kari S. Greiner, as her separate property** (the "**Grantor**"), and **WAVE BUSINESS SOLUTIONS, LLC**, a Washington limited liability company ("**Wave**").

Background

Grantor owns certain real property located in Skagit County, Washington, commonly known as **Quail Drive, Mount Vernon, WA 98274**, as more particularly described on **Schedule 1** to this Agreement (the "**Property**"). Wave provides its customers with a variety of telecommunications, high speed data transmission, broadband Internet access and other similar services. Grantor desires to grant Wave a utility easement allowing Wave to install and maintain certain guy wires, fiber optic cable and associated equipment and facilities (collectively, the "**Network Facilities**") over a portion of the Property.

Agreement

For good and valuable consideration, the receipt and sufficiency of which are hereby acknowledged, Grantor and Wave now agree as follows:

1. Grant of Easement and Right of Access. Grantor hereby grants and conveys to Wave a perpetual, non-exclusive easement in gross (the "**Easement**") over, under, upon and across the following portion of the Property (the "**Easement Area**"):

**That portion of the herein described property being a strip of land 5 feet in width, 2½ feet on either side of the telecommunications facilities as staked and to be permanently installed following the approximate centerline alignment shown on the attached Schedule 2.**

Wave may use the Easement Area solely for anchoring and installing their Network Facilities (the "Permitted Use"). In connection with the Easement, Grantor also grants to Wave a continuing right of access (the "Access Right") over, across, upon and through those portions of the Property that are reasonably necessary for Wave to access in order to reach the Easement Area and perform the Permitted Use.

2. Ownership of the Network Facilities. The Network Facilities are and shall at all times be and remain the sole and exclusive property of Wave and subject to Wave's sole and exclusive management and control, and neither Grantor nor any subsequent owner(s) of the Property or any part thereof shall acquire any right, title, or interest in any Network Facilities. Wave shall keep and maintain the Network Facilities in good condition and repair.

3. Covenants and Representations of the Parties. Wave covenants and agrees to use its commercially reasonable efforts to promptly remediate any damage to the Property proximately resulting from Wave's use of the Easement Area. Grantor covenants and agrees that Grantor: (i) shall not grant to any other individual or entity, any easements, licenses or other rights in or to the Property that could materially and adversely interfere with Wave's Permitted Use of the Easement Area and Wave's Network Facilities installed on the Easement Area; (ii) shall in no way disturb, alter or move any part of the Network Facilities or otherwise interfere with Wave's rights and obligations as provided under this Agreement; and (iii) shall not install any improvements in the Easement Area that will need to be damaged in order for Wave to perform regular maintenance on the Network Facilities or that would otherwise hinder or make unduly difficult Wave's ability to engage in the Permitted Use. Each of the parties represents and warrants to the other that it has all necessary power and authority to enter into and perform the terms of this Agreement.

4. Easement Runs With the Land. The Easement and Access Right granted to Wave by this Agreement are intended to touch and concern the Property, and shall run with the Property and be binding on Grantor's successors in title to the Property in perpetuity. Wave shall hold the rights and benefits granted by this Agreement in gross, and Wave's rights under this Agreement shall be freely assignable.

5. Miscellaneous. This Agreement shall not be amended, altered or modified except by an instrument in writing duly executed and acknowledged by the parties hereto. This Agreement shall be governed and construed in accordance with the laws of the State in which the Property is located. This Agreement may be executed in multiple counterparts, and all counterparts shall collectively constitute a single agreement.

IN WITNESS WHEREOF, the parties, intending to be legally bound hereby, have duly executed this Agreement for the purposes and consideration expressed in it and delivered this Agreement as of the date first written above.

GRANTOR:

Kari S. Greiner  
Kari S. Greiner

WAVE:


Wave Business Solutions, a  
Washington limited liability company

By James A. Penney  
Name: James A. Penney  
Title: EVP, Business & Legal Affairs

STATE OF ALASKA )  
 ) ss.  
COUNTY OF 3<sup>rd</sup> Judicial Dist.

On this 6<sup>th</sup> day of August 2015, before me, the undersigned, a Notary Public in and for the State of ALASKA, duly commissioned and sworn, personally appeared **Kari S. Greiner**, to me known to be the person(s) who signed the foregoing instrument, and acknowledged said instrument to be his/her/their free and voluntary act and deed for the uses and purposes therein mentioned.

GIVEN UNDER my hand and official seal hereto affixed the day and year in this certificate first above written.



Matthew J. Brown  
(Signature of Notary)

MATTHEW J. BROWN  
(Print or stamp name of Notary)

NOTARY PUBLIC in and for the State  
of ALASKA, residing at HOMETE, AK.  
My appointment expires: 5/14/2018.

STATE OF WASHINGTON )  
 ) ss.  
COUNTY OF KING )

On this 17<sup>th</sup> day of August, 2015, before me, the undersigned, a Notary Public in and for the State of Washington, duly commissioned and sworn, personally appeared JAMES A. PENNEY, to me known to be the person who signed as Executive Vice President, Business & Legal Affairs of WAVE BUSINESS SOLUTIONS, LLC, the company that executed the within and foregoing instrument, and acknowledged said instrument to be the free and voluntary act and deed of said company for the uses and purposes therein mentioned, and on oath stated that he was duly elected, qualified and acting as said officer of the company, and that he was authorized to execute said instrument.

GIVEN UNDER my hand and official seal hereto affixed the day and year in this certificate first above written.



Bree Urban  
(Signature of Notary)

Bree Urban  
(Print or stamp name of Notary)

NOTARY PUBLIC in and for the State  
of Washington, residing at Seattle  
My appointment expires: August 1, 2018.

[The remainder of this page is intentionally left blank.]

**Schedule 1**  
**to**  
**Utility Easement Agreement**  
**Legal Description of Property**

The East Half of the Northeast Quarter of the Northeast Quarter of Section 10, Township 33 North,  
Range 4 East, W.M.

Situate in the County of Skagit, State of Washington.

Assessor's Tax Parcel No. 330410-1-001-0218 P16601.

Schedule 2  
to Utility Easement  
Agreement

SURVEY:  
AF 201103090011

PRIVATE  
ROAD

P16609

OIL AND MINERAL RIGHTS ON  
S 1/2 OF NW 1/4 DEEDED TO  
PACIFIC NICHEL CO. 2/17/39

P16606


S11 T33N R4E

S10 T33N R4E

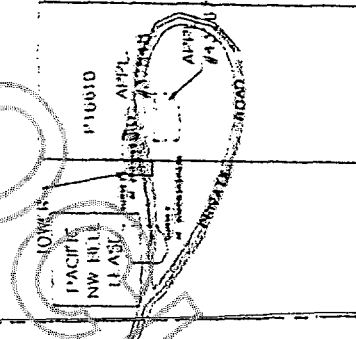
P16603

P16601

Communications  
Facilities



Not to scale



P16599

UNOFFICIAL DOCUMENT