


Return to:



Skagit County Auditor

3/10/2015 Page

1 of

\$73.00

2 11:46AM

PROTECTED CRITICAL AREA SITE PLAN

Page 1 of 2

Grantor/Owner: Mr. James Cocchi

Grantee: PUBLIC

Site Address: 2334 Friday Creek Road, Burlington, WA

Property ID #: P106719 Assessors Tax Account #: 360418-1-020-0100

Legal Description: Sec. 18 Twp. 36 North Rng. 4 east, WM. / Plat Name: Lot:

Permit/Activity #: PL14-0432

The PROTECTED CRITICAL AREA (PCA) is to be left undisturbed in its natural state. "With the exception of activities identified as Allowed without Standard review under SCC 14.24.070, any land-use activity that can impair the functions and values of critical areas or their buffers through a development activity or by disturbance of the soil or water, and/or by removal of, or damage to, existing vegetation shall require critical areas review and written authorization pursuant to SCC 14.24." SCC 14.24.060

No clearing, grading, filling, logging or removal of woody material, building, construction or road construction of any kind, planting of non-native vegetation or grazing of livestock is allowed within the PCA areas except as specifically permitted by Skagit County on a case-by-case basis consistent with SCC 14.24.

Representations on this site plan may be approximations only and should not be used for purposes other than for determining general locations of critical areas. Development activities beyond the scope of this plan may require additional studies and approvals.

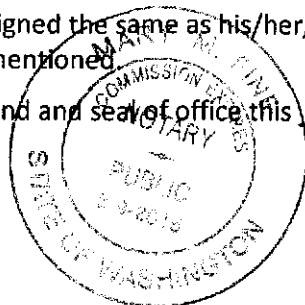
The above references to "Grantor" and "Grantee" shall not be construed as a transfer of property ownership and are used solely for filing with the County Auditor.

Owner: James A Cocchi

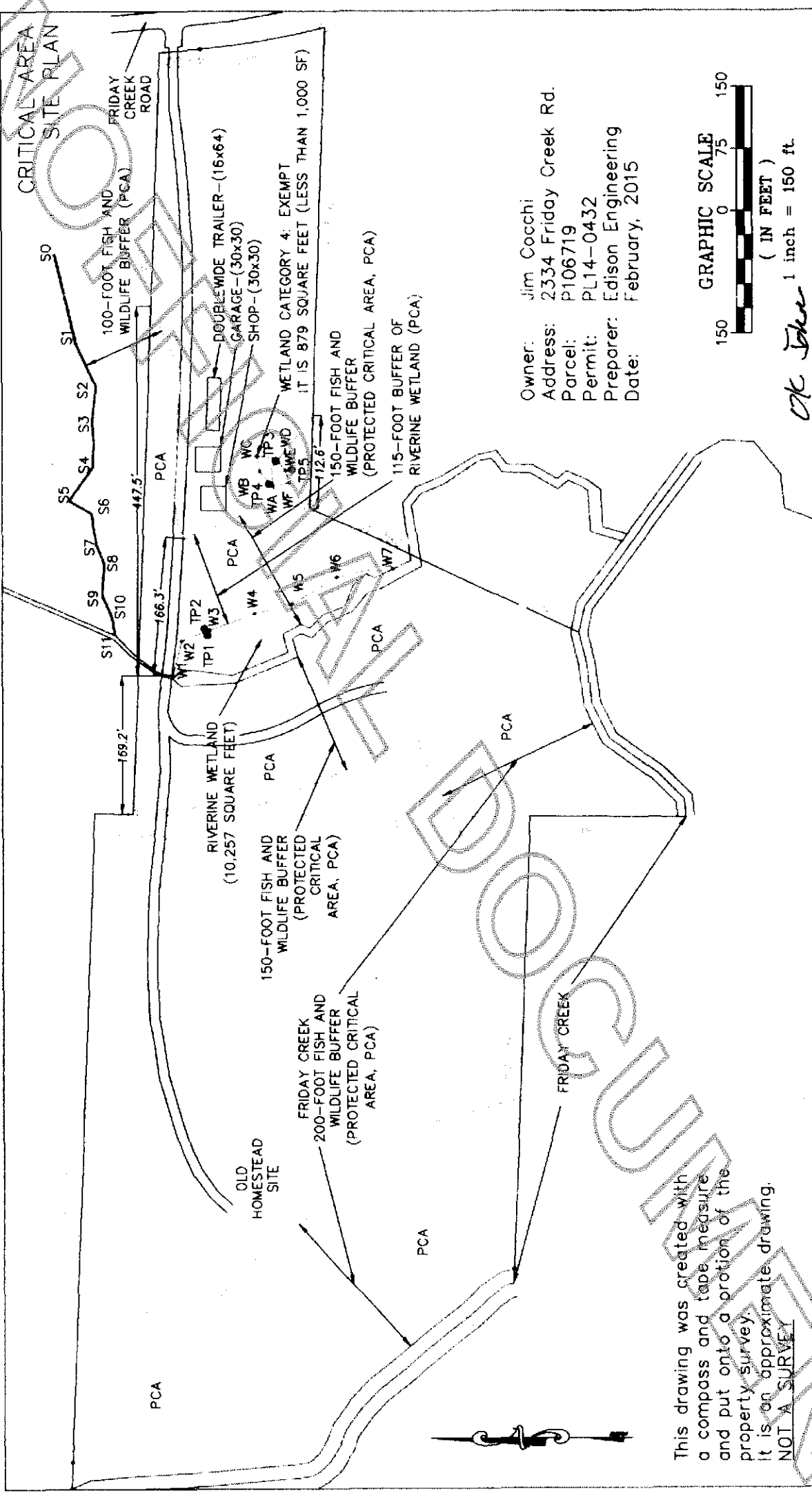
Date: 3-10-15

On this day personally appeared before me James A. Cocchi, to me known to be the individual(s) described in and who executed the within and foregoing instrument, and acknowledged that he/she/they signed the same as his/her/their free and voluntary act and deed, for the uses and purposes therein mentioned.

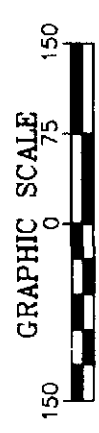
Given under my hand and seal of office this 10 day of March, 2015



→ 901 S. Cleveland ST, Mt. Vernon, WA
Notary Public residing at Mt. Vernon
My Commission Expires: 8-9-15



Owner: Jim Cocchi
 Address: 2334 Friday Creek Rd.
 Parcel: P106719
 Permit: PL14-0432
 Preparer: Edison Engineering
 Date: February, 2015



1 inch = 150 ft.

OK John

This drawing was created with a compass and tape measure and put onto a portion of the property survey. It is an approximate drawing. NOT A SURVEY