

SURVEY IN THE NW 1/4 OF SEC. 26, TWP. 35 N, RNG. 1E, W.M.
ANACORTES, WASHINGTON

AUDITORS CERTIFICATE

RECORD OF SURVEY AT THE REQUEST OF DALE K. HERRIGSTAD

201412010126
\$138.00
12/1/2014 Page 1 of 1 12:21PM
Skagit County Auditor
James [Signature]
AUDITOR
Deputy Auditor

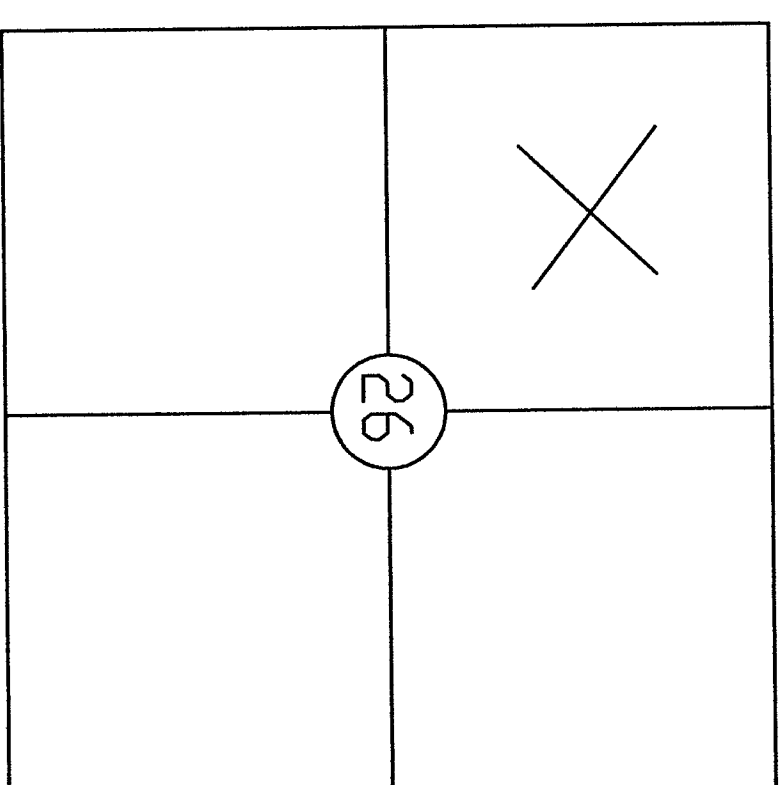
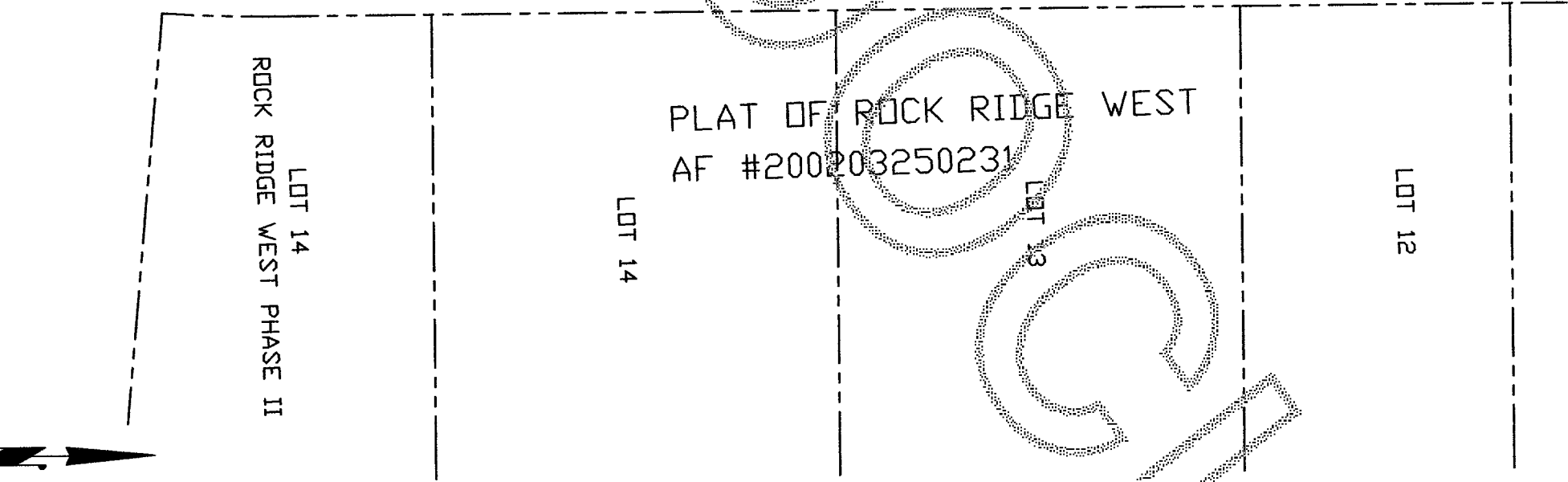
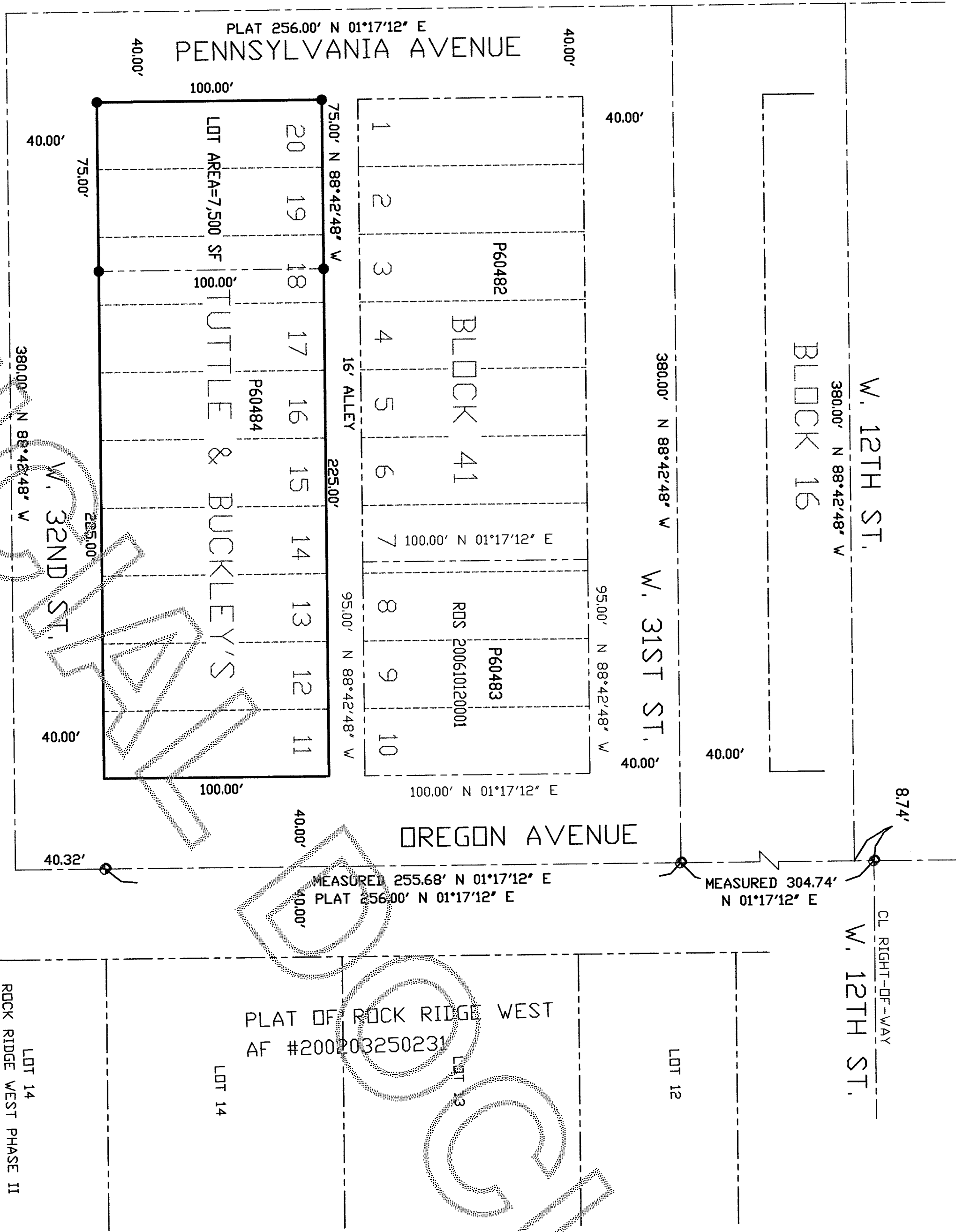
LEGAL DESCRIPTION

Lots 11 through 20, Block 41, TUTTLE AND BUCKLEY'S PLAT OF ANACORTES, according to the plat thereof, recorded in Volume 2 of Plats, page 23, records of Skagit County, Washington.


Situate in the Skagit County, Washington.

NOTES -

1. FOUND CONCRETE MONS WITH CASE AND COVER 6-11-14.
2. SET REBAR & CAP 27807 ON 6-11-2014.
3. EQUIPMENT USED: CARLSON CR2, 2" Total Station.
4. ERROR OF CLOSURE MEETS WASHINGTON STATE SURVEY STANDARDS.
5. SURVEY METHOD: STANDARD FIELD TRAVERSE.
6. BASIS OF BEARINGS: SURVEY RECORDED UNDER AF#200203250231.
7. THIS SURVEY WAS PERFORMED WITHOUT THE BENEFIT OF A CURRENT TITLE REPORT. THIS SURVEY DOES NOT PURPORT TO SHOW ALL EASEMENTS RESTRICTIONS, RESERVATIONS, PROVISIONS, COVENANTS OR CONDITIONS WHICH MAY AFFECT THE PARCELS SHOWN HEREON.
8. THIS IS A BOUNDARY SURVEY ONLY, UTILITIES WERE NOT INVESTIGATED.
9. ONLY THE WEST 2 1/2 LOTS WERE STAKED.




SECTION 26, TOWNSHIP 35 N, RNG 1 EAST



SURVEYOR'S CERTIFICATE

THIS MAP CORRECTLY REPRESENTS A SURVEY MADE BY ME OR UNDER MY DIRECTION IN CONFORMANCE WITH THE REQUIREMENTS OF THE SURVEY RECORDING ACT AT THE REQUEST OF DULCIE BOWMAN IN JUNE 2014.

DALE K. HERRIGSTAD, P.L.S.
Certificate No. 27807
Date NOVEMBER 1, 2014



RECORD OF SURVEY FOR: Erik & Dulcie Bowman
2402 Oregon Avenue
Anacortes, WA 98221

A PORTION OF THE NW 1/4, SECTION 26,
TOWNSHIP 35 N, RNG. 1 EAST, W.M.
SKAGIT COUNTY, WASHINGTON

HERRIGSTAD ENGINEERING & SURVEYING
4320 Whistle Lake Road, Anacortes, WA 98221 (360) 293-8804

SHEET 1 OF 1

DWN BY: DKH	SCALE: 1"=40'
CHECK BY: DH	DATE: NOV. 2014
JOB2014-58	