

When recorded return to:

Mr. and Mrs. John J. Voth  
1907 Fowler Place  
Mount Vernon, WA 98274



Skagit County Auditor

11/21/2014 Page

1 of

4 8:41AM

\$75.00

Filed for Record at Request of  
Land Title and Escrow  
Escrow Number: 150676-OE ✓

Grantor: Roger Jungquist, Leslie Jungquist and Equity Trust Company Custodian FBO  
Michael J. Spink SEP/IRA  
Grantee: John J. Voth and Carmen R. Voth

## Statutory Warranty Deed

LAND TITLE OF SKAGIT COUNTY

THE GRANTOR ROGER JUNGQUIST and LESLIE JUNGQUIST, husband and wife,  
as to 56.5%; and EQUITY TRUST COMPANY FBO MICHAEL J. SPINK SEP/IRA  
#01669, as to 43.5% for and in consideration of TEN DOLLARS AND OTHER GOOD  
AND VALUABLE CONSIDERATION in hand paid, conveys and warrants to  
JOHN J. VOTH and CARMEN R. VOTH, husband and wife the following described real estate,  
situated in the County of Skagit, State of Washington:

Abbreviated Legal: Ptn Trs. 9 & 10, The Uplands, Survey #8212140010 (Aka Lot 1, SP  
#PL-07-0302).

SEE ATTACHED EXHIBIT "A" HERETO FOR LEGAL DESCRIPTION

Tax Parcel Number(s): 340425-1-002-0410, P130142

Subject to all covenants, conditions, restrictions, reservations, agreements and easements of  
record including, but not limited to, those shown on Schedule "B-1" of Land Title Company's  
Preliminary Commitment No. 150676-OE.

Date November 7, 2014

Roger Jungquist

EQUITY TRUST COMPANY FBO  
MICHAEL J. SPINK SEP/IRA #01669

Leslie Jungquist

SKAGIT COUNTY WASHINGTON  
REAL ESTATE EXCISE TAX

2014 4406

NOV 21 2014

By: \_\_\_\_\_

Jeffrey S. Brown

CORPORATE ALTERNATE SIGNER

Amount Paid \$ 1963.00  
Skagit Co. Treasurer  
By nam Deputy

STATE OF Washington }  
COUNTY Skagit } SS:  
OF \_\_\_\_\_


I certify that I know or have satisfactory evidence that **Roger Jungquist and Leslie Jungquist**

the person(s) who appeared before me, and said person(s) they  
acknowledged that  
signed this instrument and acknowledge free and voluntary act for  
it to be their the  
uses and purposes mentioned in this instrument.

Dated

:

November 20, 2014



Karen Ashley  
Notary Public in and for the Washington  
State of \_\_\_\_\_  
Residing Sedro-Woolley  
at \_\_\_\_\_  
My appointment 9/11/2018  
expires: \_\_\_\_\_



201411210001

Skagit County Auditor  
11/21/2014 Page

2 of

\$75.00


4 8:41AM


ACKNOWLEDGEMENT

State of OHIO )  
 ) ss:  
County of Cuyahoga )

Before me, a Notary in and for said County and State, personally appeared  
**Jeffrey S Brown**  
**Corporate Alternate Signer** who acknowledged that he/she did sign the  
forgoing Release of Mortgage on behalf of Equity Trust Company Custodian FBO  
Michael J Spink SEP/IRA #01669, and that the same was his/her free and voluntary act  
and deed.

In testimony where, I have hereunto set my hand and official seal at Westlake,  
Ohio the 10 day of November 2014.






John D Hansing

NOTARY PUBLIC

Commission: 2014-RE-501788  
Expires: 22-July-2019



201411210001

Skagit County Auditor  
11/21/2014 Page

3 of

4 8:41AM \$75.00

**Schedule "A-1"**

**150676-OE**

**DESCRIPTION:**

Lot 1, Short Plat No. PL07-0302, approved May 12, 2010, recorded May 13, 2010, under Skagit County Auditor's File No. 201005130041, being a portion of Tracts 9 and 10 of that certain survey entitled, "THE UPLANDS," filed December 14, 1982, under Auditor's File No. 8212140010, in Volume 4 of Surveys, pages 56 through 61, inclusive, corrected by Affidavit recorded under Auditor's File No. 8212290015, records of Skagit County, Washington; lying within Sections 24 and 25, Township 34 North, Range 4 East, W.M., AND Section 30, Township 34 North, Range 5 East, W.M.,

TOGETHER WITH AND SUBJECT TO easements as delineated on the face of said Surveys and as reserved and/or dedicated by instruments recorded under Auditor's File Nos. 8002040045 and 8212100052, records of Skagit County, Washington; EXCEPT those portions deeded to Skagit County for road purposes by instruments recorded under Auditor's File Nos. 8610160006 through 8610160010, 8610160011 through 8610160015 and 8610230021 through 8610230025, records of Skagit County, Washington;

AND TOGETHER WITH a non-exclusive easement for ingress, egress and utilities over, under and through that portion of said Tract 9 of that certain survey entitled "THE UPLANDS", described as follows:

Beginning at the Northwest corner of said Tract 9;  
thence South 00°00'00" East along the West line of said Tract 9, a distance of 685.41 feet to the point of curvature of a curve to the left having a radius of 45.00 feet;  
thence Southeasterly, Easterly, Northeasterly, Northerly and Northwesterly along said curve through a central angle of 244°37'23" and an arc distance of 192.12 feet to the point of reverse curvature of a curve to the right having a radius of 25.00 feet;  
thence Northerly along said curve through a central angle of 64°37'23" and an arc distance of 28.20 feet to a point on the East line of the West 50 feet of said Tract 9;  
thence North 00°00'00" East along said East line, a distance of 610.72 feet to the North line of said Tract 9;  
thence North 77°06'17" West along said North line, a distance of 51.29 feet to the point of beginning of this easement description;

AND ALSO TOGETHER WITH a non-exclusive 50 foot road and Cul-De-Sac Easement for ingress, egress and utilities delineated on the face of said Short Plat No. PL07-0302, as 'Ascension Way (Private)';

AND ALSO TOGETHER WITH an easement for ingress, egress and utilities to Lot 1 as delineated on the face of said Short Plat No. PL07-0302.

AND ALSO TOGETHER WITH that 'View Easement' across and over Lot 4, of said Short Plat No. PL06-0430, said easement being recorded under Skagit County Auditor's File No. 200706270182;

Situate in the County of Skagit, State of Washington.



201411210001

Skagit County Auditor

\$75.00

11/21/2014 Page

4 of

4 8:41AM