

COPY

WHEN RECORDED RETURN TO:

Brock J Veltri and Jennifer A Veltri  
17204 Chinook Court  
Mount Vernon, WA 98274



Skagit County Auditor \$74.00  
11/19/2014 Page 1 of 3 2:58PM

# Chicago Title Insurance Company

425 Commercial Street, Mount Vernon, Washington 98273 620022093

DOCUMENT TITLE(s)

1. Skagit County Right-To-Manage Natural Resource Lands Disclosure
- 2.
- 3.

REFERENCE NUMBER(s) OF DOCUMENTS ASSIGNED OR RELEASED:

Additional numbers on page \_\_\_\_\_ of the document

GRANTOR(s):

1. MLEEK LLC
- 2.
- 3.

Additional names on page \_\_\_\_\_ of the document

GRANTEE(s):

1. Brock J Veltri and Jennifer A Veltri
- 2.
- 3.

Additional names on page \_\_\_\_\_ of the document

ABBREVIATED LEGAL DESCRIPTION:

Lot(s) 28 Nookachamp Hills PUD Ph. 1

Complete legal description is on page Exhibit "A" of the document

ASSESSOR'S PROPERTY TAX PARCEL ACCOUNT NUMBER(s):

P113869 and 4722-000-028-0000

(sign only if applicable) I am requesting an emergency nonstandard recording for an additional fee as provided in RCW 36.18.010. I understand that the recording processing requirements may cover up or otherwise obscure some part of the text of the original document.

Signature \_\_\_\_\_

This cover sheet is for the County Recorder's indexing purposes only.  
The Recorder will rely on the information provided on the form and will not read the document to verify the accuracy or completeness of the indexing information provided herein.

Form 22P  
Skagit Right-to-Manage Disclosure  
Rev. 10/14  
Page 1 of 1

**SKAGIT COUNTY  
RIGHT-TO-MANAGE  
NATURAL RESOURCE LANDS DISCLOSURE**

©Copyright 2014  
Northwest Multiple Listing Service  
ALL RIGHTS RESERVED

The following is part of the Purchase and Sale Agreement dated October 18, 2014

between Brock J Veltri Buyer Jennifer A Veltri Buyer ("Buyer")

and MLEEK LLC Seller ("Seller")

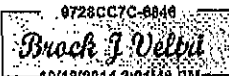

concerning 17204 Chinook Court Address Mount Vernon City WA 98274 State Zip (the "Property")



Buyer is aware that the Property may be subject to the Skagit County Right-to-Manage Natural Resource Lands Disclosure, Skagit County Code section 14.38, which states:

This disclosure applies to parcels designated or within 1 mile of designated agricultural land or designated or within 1/4 mile of rural resource, forest or mineral resource lands of long-term commercial significance in Skagit County. A variety of Natural Resource Land commercial activities occur or may occur in the area that may not be compatible with non-resource uses and may be inconvenient or cause discomfort to area residents. This may arise from the use of chemicals; or from spraying, pruning, harvesting or mineral extraction with associated activities, which occasionally generates traffic, dust, smoke, noise, and odor. Skagit County has established natural resource management operations as a priority use on designated Natural Resource Lands, and area residents should be prepared to accept such incompatibilities, inconveniences or discomfort from normal, necessary Natural Resource Land operations when performed in compliance with Best Management Practices and local, State, and Federal law.

In the case of mineral lands, application might be made for mining-related activities including extraction, washing, crushing, stockpiling, blasting, transporting and recycling of minerals. If you are adjacent to designated NR Lands, you will have setback requirements from designated NR Lands.

Seller and Buyer authorize and direct the Closing Agent to record this Disclosure with the County Auditor's office in conjunction with the deed conveying the Property.

 Buyer	<u>10/18/2014</u> Date
 Buyer	<u>10/18/2014</u> Date

 Seller	<u>10/19/14</u> Date
 Seller	<u>                    </u> Date



Skagit County Auditor  
11/19/2014 Page 2 of 3 2:58PM \$74.00

**EXHIBIT "A"**

**Order No.:** 620022093

**For APN/Parcel ID(s):** P113869 and 4722-000-028-0000

---

Lot 28, NOOKACHAMP HILLS PLANNED UNIT DEVELOPMENT, PHASE I, according to the plat thereof recorded in Volume 17 of Plats, pages 26 through 31, records of Skagit County, Washington.

Situated in Skagit County, Washington.



201411190053