

Farm Service Agency  
6975 Hannegan Rd  
Lynden, WA 98264



201207060029

Skagit County Auditor

7/6/2012 Page 1 of 15 8:49AM

FSA-2029 WA  
(09-17-08)

Position 5

Form Approved - OMB No. 0560-0237

(See Page 6 for Privacy Act and Public Burden Statements.)

UNITED STATES DEPARTMENT OF AGRICULTURE  
Farm Service Agency

MORTGAGE FOR WASHINGTON

THIS MORTGAGE ("instrument") is made on July 5<sup>th</sup>, 2012. The mortgagor is Young Dairy, LLC, Andrew W. Young and Tietje Young

("Borrower") whose mailing address is 27506 Burmaster Rd Sedro Woolley, WA 98284

This instrument is given to the United States of America, acting through the Farm Service Agency, United States Department of Agriculture ("Government"), located at 6975 Hannegan Rd., Lynden, WA 98264

This instrument secures the following promissory notes, assumption agreements, and/or shared appreciation agreements (collectively called "note"), which have been executed or assumed by the Borrower unless otherwise noted, are payable to the Government, and authorize acceleration of the entire debt upon any default:

<u>Date of Instrument</u>	<u>Principal Amount</u>	<u>Annual Rate of Interest</u>	<u>Due Date of Final Installment</u>
07-05-2012	\$44,184.25	1.250%	07-05-2027
07-05-2012	\$41,326.68	1.250%	07-05-2027
07-05-2012	\$81,203.11	1.250%	07-05-2027
07-05-2012	\$72,520.73	1.250%	07-05-2027

(The interest rate for any limited resource farm ownership or limited resource operating loans secured by this instrument may be increased as provided in Government regulations and the note.)

By execution of this instrument, Borrower acknowledges receipt of all of the proceeds of the loan or loans evidenced by the above note.

This instrument secures to the Government: (1) payment of the note and all extensions, renewals, and modifications thereof; (2) recapture of any amount due under any Shared Appreciation Agreement entered into pursuant to 7 U.S.C. § 2001; (3) payment of all advances and expenditures, with interest, made by the Government; and (4) the obligations and covenants of Borrower set forth in this instrument, the note, and any other loan agreements.

In consideration of any loan made by the Government pursuant to the Consolidation Farm and Rural Development Act, 7 U.S.C. § 1921 et. seq., as evidenced by the note, Borrower irrevocably mortgages, grants and conveys to the Government the following described property situated in the State of Washington, County or Counties of skagit

Assessor's Tax Parcel Numbers: 118734, 67980, 67954, 125367, 125368, see Exhibit A Pg 7

Abbreviated Legal Description : Lots 2-23 prtn of PEAVEY'S ACREAGE subdivision Tracts 1 & 2

Sections 17,20,21,22 & 28, TWN 35 North, Range 5 East

Additional Legal Description See Exhibit "A" Attached

Initial            date           

*Handwritten signature and date*  
7-5-12  
7/5/12

together with all rights (including the rights to mining products, gravel, oil, gas, coal or other minerals), interests, easements, fixtures, hereditaments, appurtenances, and improvements now or later attached thereto, the rents, issues and profits thereof, revenues and income therefrom, all water, water rights, and water stock pertaining thereto, and all payments at any time owing to Borrower by virtue of any sale, lease, transfer, or condemnation of any part thereof or interest therein (collectively called "the property"). This instrument constitutes a security agreement and financing statement under the Uniform Commercial Code and creates a security interest in all items which may be deemed to be personal property, including but not limited to proceeds and accessions, that are now or hereafter included in, affixed, or attached to "the property."

Borrower COVENANTS that Borrower is lawfully seized of the estate hereby conveyed and has the right to mortgage, grant and convey the property and that the property is unencumbered, except for encumbrances of record. Borrower warrants and will defend the title to the property against all claims and demands, subject to any encumbrances of record.

This instrument combines uniform covenants for national use and non-uniform covenants with limited variations by jurisdiction to constitute a uniform mortgage covering real property.

UNIFORM COVENANTS. Borrower COVENANTS AND AGREES as follows:

1. **Payment.** Borrower shall pay promptly when due any indebtedness to the Government secured by this instrument.
2. **Fees.** Borrower shall pay to the Government such fees and other charges that may now or later be required by Government regulations.
3. **Application of payments.** Unless applicable law or Government's regulations provide otherwise, all payments received by the Government shall be applied in the following order of priority: (a) to advances made under this instrument; (b) to accrued interest due under the note; (c) to principal due under the note; (d) to late charges and other fees and charges.
4. **Taxes, liens, etc.** Borrower shall pay when due all taxes, liens, judgments, encumbrances, and assessments lawfully attaching to or assessed against the property and promptly deliver to the Government without demand receipts evidencing such payments.
5. **Assignment.** Borrower grants and assigns as additional security all the right, title and interest in:  
(a) the proceeds of any award or claim for damages, direct or consequential, in connection with any condemnation or taking by eminent domain or otherwise of any part of the property, or for conveyance in lieu of condemnation; (b) all bonuses, rentals, royalties, damages, delay rentals and income that may be due or become due and payable to the Borrower or Borrower's assigns under any existing or future oil, gas, mining or mineral lease covering any portion of the property; and (c) all rents, issues, profits, income and receipts from the property and from all existing or future leases, subleases, licenses, guaranties and any other agreements for the use and occupancy of any portion of the property, including any extensions, renewals, modifications or substitutions of such agreements. Borrower warrants the validity and enforceability of this assignment.

Borrower authorizes and directs payment of such money to the Government until the debt secured by this instrument is paid in full. Such money may, at the option of the Government, be applied on the debt whether due or not. The Government shall not be obligated to collect such money, but shall be responsible only for amounts received by the Government. In the event any item so assigned is determined to be personal property, this instrument will also be regarded as a security agreement.


Borrower will promptly provide the Government with copies of all existing and future leases. Borrower warrants that as of the date of executing this instrument no default exists under existing leases. Borrower agrees to maintain, and to require the tenants to comply with, the leases and any applicable law. Borrower will obtain the Government's written authorization before Borrower consents to sublet, modify, cancel, or otherwise alter the leases, or to assign, compromise, or encumber the leases or any future rents. Borrower will hold the Government harmless and indemnify the Government for any and all liability, loss or damage that the Government may incur as a consequence of this assignment.

6. **Insurance.** Borrower shall keep the property insured as required by and under insurance policies approved by the Government and, at its request, deliver such policies to the Government. If property is located in a designated flood hazard area, Borrower also shall keep property insured as required by 42 U.S.C. § 4001 et. seq. and Government regulations. All insurance policies and renewals shall include a standard mortgage clause.

7. **Advances by Government.** The Government may at any time pay any other amounts required by this instrument to be paid by Borrower and not paid by Borrower when due, as well as any cost for the preservation, protection, or enforcement of this

Initial HS date 7/5/12

ESA 2000



201207060029  
Skagit County Auditor

lien, as advances for the account of Borrower. Advances shall include, but not be limited to, advances for payments of real property taxes, special assessments, prior liens, hazard insurance premiums, and costs of repair, maintenance, and improvements. All such advances shall bear interest at the same rate as the note which has the highest interest rate. All such advances, with interest, shall be immediately due and payable by Borrower to the Government without demand. No such advance by the Government shall relieve Borrower from breach of Borrower's covenant to pay. Any payment made by Borrower may be applied on the note or any secured debt to the Government, in any order the Government determines.

8. **Protection of lien.** Borrower shall pay or reimburse the Government for expenses reasonably necessary or incidental to the protection of the lien and its priority and the enforcement or compliance with this instrument and the note. Such expenses include, but are not limited to: costs of evidence of title to, and survey of, the property, costs of recording this and other instruments, attorneys' fees, trustees' fees, court costs, and expenses of advertising, selling, and conveying the property.

9. **Authorized purposes.** Borrower shall use the loan evidenced by the note solely for purposes authorized by the Government.

10. **Repair and operation of property.** Borrower shall: (a) maintain improvements in good repair; (b) make repairs required by the Government; (c) comply with all farm conservation practices and farm management plans required by the Government; and (d) operate the property in a good and husbandlike manner. Borrower shall not (e) abandon the property; (f) cause or permit waste, lessening or impairment of the property; or (g) cut, remove, or lease any timber, gravel, oil, gas, coal, or other minerals without the written consent of the Government, except as necessary for ordinary domestic purposes.

11. **Legal compliance.** Borrower shall comply with all laws, ordinances, and regulations affecting the property.

12. **Transfer or encumbrance of property.** Except as provided by Government regulations, the Borrower shall not lease, assign, sell, transfer, or encumber, voluntarily or otherwise, any of the property without the written consent of the Government. The Government may grant consents, partial releases, subordinations, and satisfactions in accordance with Government regulations.

13. **Inspection.** At all reasonable times the Government may inspect the property to ascertain whether the covenants and agreements contained in this instrument are being performed.

14. **Hazardous substances.** Borrower shall not cause or permit the presence, use, disposal, storage, or release of any hazardous substances on or in the property. The preceding sentence shall not apply to the presence, use, or storage on the property of small quantities of hazardous substances that are generally recognized to be appropriate to normal use and maintenance of the property. Borrower covenants that Borrower has made full disclosure of any such known, existing hazardous conditions affecting the property. Borrower shall not do, nor allow anyone else to do, anything affecting the property that is in violation of any Federal, state, or local environmental law or regulation. Borrower shall promptly give the Government written notice of any investigation, claim, demand, lawsuit or other action by any governmental or regulatory agency or private party involving the property and any hazardous substance or environmental law or regulation of which Borrower has actual knowledge. If Borrower learns, or is notified by any governmental or regulatory authority, that any removal or other remediation of any hazardous substance affecting the property is necessary, Borrower shall promptly take all necessary remedial actions in accordance with applicable environmental law and regulations. As used in this paragraph, "hazardous substances" are those substances defined as toxic or hazardous substances by environmental law and the following substances: gasoline, kerosene, other flammable or toxic petroleum products, toxic pesticides and herbicides, volatile solvents, materials containing asbestos or formaldehyde, and radioactive materials. As used in this paragraph, "environmental law" means Federal laws and regulations and laws and regulations of the jurisdiction where the property is located that relate to health, safety or environmental protection.

15. **Adjustment; release; waiver; forbearance.** In accordance with Government regulations, the Government may (a) adjust the interest rate, payment, terms or balance due on the loan, (b) increase the mortgage by an amount equal to deferred interest on the outstanding principal balance, (c) extend or defer the maturity of, and renew and reschedule the payments on the note, (d) release any party who is liable under the note from liability to the Government, (e) release portions of the property and subordinate its lien, and (f) waive any other of its rights under this instrument. Any and all of this can and will be done without affecting the lien or the priority of this instrument or Borrower's liability to the Government for payment of the note secured by this instrument unless the Government provides otherwise in writing. HOWEVER, any forbearance by the Government - whether once or often - in exercising any right or remedy under this instrument, or otherwise afforded by applicable law, shall not be a waiver of or preclude the exercise of any such right or remedy.

Initial \_\_\_\_\_ date 7/5/12



201207060029  
Skagit County Auditor

16. **Graduation.** If the Government determines that Borrower may be able to obtain a loan from a responsible cooperative or private credit source at reasonable rates and terms for loans for similar purposes and periods of time, Borrower will, upon the Government's request, apply for and accept such a loan in sufficient amount to pay the note secured by this instrument and to pay for stock necessary to be purchased in a cooperative lending agency in connection with such loan.

17. **Forfeiture.** Borrower shall be in default if any forfeiture action or proceeding, whether civil or criminal, is begun that in the Government's good faith judgment could result in forfeiture of the property or otherwise materially impair the lien created by this instrument or the Government's security interest. Borrower may cure such default by causing the action or proceeding to be dismissed with a ruling that precludes forfeiture of the Borrower's interest in the property or other material impairment of the lien created by this security instrument or the Government's security interest.

18. **False statement.** Borrower also shall be in default if Borrower, during the loan application process, gave materially false or inaccurate information or statements to the Government (or failed to provide the Government with any material information) in connection with the loan evidenced by the note.

19. **Cross Collateralization.** Default under this instrument shall constitute default under any other security instrument held by the Government and executed or assumed by Borrower. Default under any other such security instrument shall constitute default under this instrument.

20. **Highly erodible land; wetlands.** Any loan secured by this instrument will be in default if Borrower uses any loan proceeds for a purpose that will contribute to excessive erosion of highly erodible land or to the conversion of wetlands to produce an agricultural commodity as provided in 7 C.F.R. part 1940, subpart G, or any successor Government regulation.

21. **Non-discrimination.** If any part of the loan for which this instrument is given shall be used to finance the purchase, construction or repair of property to be used as an owner-occupied dwelling (herein called "the dwelling") and if Borrower intends to sell or rent the dwelling and has obtained the Government's consent to do so (a) neither Borrower nor anyone authorized to act for Borrower will, after receipt of a bona fide offer, refuse to negotiate for the sale or rental of the dwelling or will otherwise make unavailable or deny the dwelling to anyone because of race, color, religion, sex, national origin, disability, familial status or age, and (b) Borrower recognizes as illegal and hereby disclaims, and will not comply with or attempt to enforce any restrictive covenants on the dwelling relating to race, color, religion, sex, national origin, disability, familial status or age.

22. **Notices.** Notices given under this instrument shall be sent by certified mail unless otherwise required by law. Such notices shall be addressed, unless and until some other address is designated in a notice, in the case of the Government to the State Executive Director of the Farm Service Agency at the mailing address shown above, and in the case of Borrower at the address shown in the Government's Finance Office records (which normally will be the same as the mailing address shown above).

23. **Governing law; severability.** This instrument shall be governed by Federal law. If any provision of this instrument or the note or its application to any person or circumstances is held invalid, such invalidity shall not affect other provisions or applications of this instrument or the note which can be given effect without the invalid provision or application. The provisions of this instrument are severable. This instrument shall be subject to the present regulations of the Government, and to its future regulations not inconsistent with the express provisions hereof. All powers and agencies granted in this instrument are coupled with an interest and are irrevocable by death or otherwise; and the rights and remedies provided in this instrument are cumulative to remedies provided by law.

24. **Successors and assigns; joint and several covenants.** The covenants and agreements of this instrument shall bind and benefit the successors and assigns of Government and Borrower. Borrower's covenants and agreements shall be joint and several. Any Borrower who co-signs this instrument but does not execute the note: (a) is co-signing this instrument only to mortgage, grant and convey that Borrower's interest in the property under this instrument; (b) is not personally obligated to pay the sums secured by this instrument; and (c) agrees that the Government and any other Borrower may agree to extend, modify, forbear or make any accommodations with regard to the terms of this instrument or the note without that Borrower's consent.

25. **No merger.** If this instrument is on a leasehold, Borrower shall comply with all the provisions of the lease. If Borrower acquires fee title to the property, the leasehold and the fee title shall not merge unless the Government agrees to the merger in writing. If the property is conveyed to the Government, title shall not merge (unless the Government elects otherwise) and the lien provided under this instrument shall not be affected by such conveyance.

  
Initial \_\_\_\_\_ date 7/5/12



201207060029  
Skagit County Auditor

26. **Time is of the essence.** Time is of the essence in the Borrower's performance of all duties and obligations under this instrument.

**NON-UNIFORM COVENANTS.** Borrower further COVENANTS AND AGREES as follows:

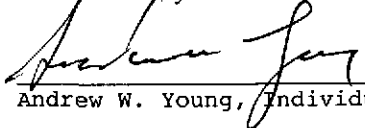
27. **Default; death; incompetence; bankruptcy.** Should default occur in the performance or discharge of any obligation in this instrument or secured by this instrument, or should the Borrower die or be declared incompetent, or should the Borrower be discharged in bankruptcy or declared an insolvent or make an assignment for the benefit of creditors, the Government, at its option, with or without notice, may: (a) declare the entire amount unpaid under the note and any debt to the Government hereby secured immediately due and payable, (b) for the account of Borrower incur and pay reasonable expenses for repair or maintenance of, and take possession of, operate or rent the property, (c) upon application by it and production of this instrument, without other evidence and without notice of hearing of said application, have a receiver appointed for the property, with the usual powers of receivers in like cases, (d) foreclose this instrument and sell the property as prescribed by law; and (e) enforce any and all other rights and remedies provided herein or by present or future law.


28. **State law.** Borrower agrees that the Government will not be bound by any present or future State laws (a) providing for valuation, appraisal, homestead or exemption of the property, (b) prohibiting maintenance of any action for a deficiency judgment or limiting the amount thereof or the time within which such action must be brought, (c) prescribing any other statute of limitations, (d) allowing any right of redemption or possession following any foreclosure sale, or (e) limiting the conditions which the Government may by regulation impose, including the interest it may charge, as a condition of approving a transfer of the property to a new Borrower. Borrower expressly waives the benefit of any such State laws.


29. **Assignment of leases and rents.** Borrower agrees that the assignment of leases and rents in this instrument is immediately effective on the recording of this instrument. Upon default, the Borrower will receive any rents in trust for the Government, and Borrower will not commingle the rents with any other funds. Any amounts collected shall be applied at the Government's discretion first to costs of managing, protecting and preserving the property, and to any other necessary related expenses. Any remaining amounts shall be applied to reduce the debt evidenced by the note(s). Borrower agrees that the Government may demand that Borrower and Borrower's tenants pay all rents due or to become due directly to the Government if the Borrower defaults and the Government notifies Borrower of the default. Upon such notice, Borrower will endorse and deliver to the Government any payments of rents. If the Borrower becomes subject to a bankruptcy, then Borrower agrees that the Government is entitled to receive relief from the automatic stay in bankruptcy for the purpose of enforcing this assignment.


30. **Application of foreclosure proceeds.** The proceeds of foreclosure sale shall be applied in the following order to the payment of: (a) costs and expenses incident to enforcing or complying with this instrument, (b) any prior liens required by law or a competent court to be so paid, (c) the debt evidenced by the note and all other debt to the Government secured by this instrument, (d) inferior liens of record required by law or a competent court to be so paid, (e) at the Government's option, any other debt of Borrower to the Government, and (f) any balance to Borrower. If the Government is the successful bidder at foreclosure or other sale of all or any part of the property, the Government may pay its share of the purchase price by crediting such amount on any debts of Borrower owing to the Government in the order prescribed above.



By signing below, Borrower accepts and agrees to the terms and covenants contained in this instrument and in any rider executed by Borrower and recorded with this instrument.

  
Andrew W. Young, Individual

  
Andrew W. Young for  
Young Dairy, LLC

  
Tietje Young, Individual

  
Tietje Young for  
Young Dairy, LLC

   
Initial AY date 7/5/12



201207060029  
Skagit County Auditor

**NOTE:**

The following statements are made in accordance with the Privacy Act of 1974 (5 U.S.C. 552a): the Farm Service Agency (FSA) is authorized by the Consolidated Farm and Rural Development Act, as amended (7 U.S.C. 1921 et seq.), or other Acts, and the regulations promulgated thereunder, to solicit the information requested on its application forms. The information requested is necessary for FSA to determine eligibility for credit or other financial assistance, service your loan, and conduct statistical analyses. Supplied information may be furnished to other Department of Agriculture agencies, the Internal Revenue Service, the Department of Justice or other law enforcement agencies, the Department of Defense, the Department of Housing and Urban Development, the Department of Labor, the United States Postal Service, or other Federal, State, or local agencies as required or permitted by law. In addition, information may be referred to interested parties under the Freedom of Information Act, to financial consultants, advisors, lending institutions, packagers, agents, and private or commercial credit sources, to collection or servicing contractors, to credit reporting agencies, to private attorneys under contract with FSA or the Department of Justice, to business firms in the trade area that buy chattel or crops or sell them for commission, to Members of Congress or Congressional staff members, or to courts or adjudicative bodies. Disclosure of the information requested is voluntary. However, failure to disclose certain items of information requested, including Social Security Number or Federal Tax Identification Number, may result in a delay in the processing of an application or its rejection.

According to the Paperwork Reduction Act of 1995, an agency may not conduct or sponsor, and a person is not required to respond to, a collection of information unless it displays a valid OMB control number. The valid OMB control number for this information collection is 0560-0237. The time required to complete this information collection is estimated to average 30 minutes per response, including the time for reviewing instructions, searching existing data sources, gathering and maintaining the data needed, and completing and reviewing the collection of information.

**RETURN THIS COMPLETED FORM TO YOUR STATE FSA OFFICE.**

The U.S. Department of Agriculture (USDA) prohibits discrimination in all its programs and activities on the basis of race, color, national origin, age, disability, and where applicable, sex, marital status, familial status, parental status, religion, sexual orientation, genetic information, political beliefs, reprisal, or because all or part of an individual's income is derived from any public assistance program. (Not all prohibited bases apply to all programs.) Persons with disabilities who require alternative means for communication of program information (Braille, large print, audiotape, etc.) should contact USDA's TARGET Center at (202) 720-2600 (voice and TDD). To file a complaint of discrimination, write to USDA, Director, Office of Civil Rights, 1400 Independence Avenue, S.W., Washington, D.C. 20250-9410, or call (800) 795-3272 (voice) or (202) 720-6382 (TDD). USDA is an equal opportunity provider and employer.



201207060029

Skagit County Auditor

7/6/2012 Page 6 of 15 8:49AM

Initial            date 7-5-12

ACKNOWLEDGMENT


STATE OF WASHINGTON

COUNTY OF Whatcom } ss. (Individual)

On this 5<sup>th</sup> day of July, 2012 before me personally appeared

Andrew W. Young and Tietje Young, to be known to me to be the same person(s) whose name is subscribed to the foregoing instrument, and acknowledged that (he or she) signed and delivered the instrument as (his or her) free and voluntary act for the uses and purposes set forth.

My commission expires:  
8/21/2012



Marlene M. Garber


Marlene M. Garber  
NOTARY PUBLIC

STATE OF WASHINGTON

COUNTY OF Whatcom } ss. (Limited Liability Company)

The foregoing instrument was acknowledged before me on this 5<sup>th</sup> day of July, 2012, by Andrew W. Young, Member and Tietje Young, Member of Young Dairy, LLC, a Washington State Limited Liability Company, on behalf of the company.

My commission expires:  
8/21/2012



Marlene M. Garber

Marlene M. Garber  
NOTARY PUBLIC

STATE OF WASHINGTON

COUNTY OF \_\_\_\_\_ } ss. (Partnership)

The foregoing instrument was acknowledged before me on this \_\_\_\_\_ day of \_\_\_\_\_, by \_\_\_\_\_, Partners, on behalf of the \_\_\_\_\_, a \_\_\_\_\_ Partnership.

My commission expires:  
\_\_\_\_\_

NOTARY PUBLIC

Initial AWY date 7/5/12



201207060029  
Skagit County Auditor

**EXHIBIT A**

**Legal Description**

**DESCRIPTION:**

**PARCEL "A":**

Lot 2, as described and delineated in Boundary Line Adjustment Deeds approved December 28, 2006, recorded January 4, 2007, under Auditor's File Nos. 200701040087 through 200701040096, inclusive, being fully described as follows:

Lots 2, 3, 10, 11, 13, 14, 16, 21, 22 and 23, in Tract 2, "PEAVEY'S ACREAGE, TRACTS NO. 1 & 2, SECTIONS 17, 20, 21, 22 & 28, TOWNSHIP 35 NORTH, RANGE 5 EAST, SKAGIT CO., WASH.," as per plat recorded in Volume 3 of Plats, page 37, records of Skagit County, Washington.

EXCEPT that portion of Lot 3 described as follows:

Beginning at the intersection of the West line of said Lot 3 with the South line of Burmaster Road; thence South 89°23'19" East along the South line of Burmaster Road, a distance of 200.00 feet; thence South 01°57'41" West parallel to the West line of said Lot 3, a distance of 217.86 feet; thence North 89°23'19" West, a distance of 200.00 feet to the West line of said Lot 3; thence North 01°57'41" East, along said West line, a distance of 217.86 feet to the point of beginning.

EXCEPT the South 20 feet of Lot 13.

ALSO, EXCEPT those portions of Lots 22 and 23 described as follows:

Beginning at the Southeast corner of said Lot 23; thence North 01°24'34" East along the East line of said Lot 23, a distance of 475.05 feet; thence North 89°25'56" West, a distance of 807.32 feet; thence South 01°34'04" West, a distance of 475.00 feet to the South line of said Lot 22; thence South 89°25'56" East along the South line of said Lot 22 and said Lot 23, a distance of 800.34 feet to the point of beginning.

EXCEPT County roads.

**PARCEL "B":**

Tract A, as described and delineated in Boundary Line Adjustment Deeds approved December 28, 2006, recorded January 4, 2007, under Auditor's File Nos. 200701040087 through 200701040096, inclusive, being a portion of Lots 22 and 23, Tract 2, "PEAVEY'S ACREAGE, TRACTS NO. 1 & 2, SECTIONS 17, 20, 21, 22 & 28, TOWNSHIP 35 NORTH, RANGE 5 EAST, SKAGIT CO., WASH.," as per plat recorded in Volume 3 of Plats, page 37, records of Skagit County, Washington, and more fully described as follows:

Beginning at a point on the East line of said Lot 23 which lies North 01°24'34" East, a distance of 160.02 feet from the Southeast corner of said Lot 23; thence North 89°25'56" West, a distance of 443.51 feet to the point of curvature of a curve to the left having a radius of 25.00 feet; thence Southwesterly along said curve through a central angle of 44°24'55" and an arc distance of 19.38 feet to the point of reverse



201207060029  
Skagit County Auditor



curvature with a curve to the right having a radius of 45.00 feet; thence Southwesterly, Westerly and Northwesterly along said curve through a central angle of  $114^{\circ}56'39''$  and an arc distance of 90.28 feet; thence North  $89^{\circ}25'56''$  West, a distance of 149.35 feet; thence North  $00^{\circ}34'04''$  East, a distance of 30.00 feet; thence South  $89^{\circ}25'56''$  East, a distance of 149.35 feet to the initial point of a curve to the right having a radius of 45.00 feet from which the radius point bears South  $69^{\circ}57'40''$  East; thence Northeasterly, Easterly and Southeasterly along said curve through a central angle of  $114^{\circ}56'39''$  and an arc distance of 90.28 feet to the point of reverse curvature with a curve to the left having a radius of 25.00 feet; thence Southeasterly along said curve through a central angle of  $44^{\circ}24'55''$  and an arc distance of 19.38 feet; thence South  $89^{\circ}25'56''$  East, a distance of 444.24 feet to the East line of said Lot 23; thence South  $01^{\circ}24'34''$  West along said East line, a distance of 50.01 feet to the point of beginning of this description.

Situate in the County of Skagit, State of Washington.

Lot 10, as described and delineated in Boundary Line Adjustment Deeds approved December 28, 2006, recorded January 4, 2007, under Auditor's File Nos. 200701040087 through 200701040096, inclusive, being a portion of Lots 22 and 23, Tract 2, "PEAVEY'S ACREAGE, TRACTS NO. 1 & 2, SECTIONS 17, 20, 21, 22 & 28, TOWNSHIP 35 NORTH, RANGE 5 EAST, SKAGIT CO., WASH.," as per plat recorded in Volume 3 of Plats, page 37, records of Skagit County, Washington, and more fully described as follows:

Beginning at a point on the East line of said Lot 23 which lies North  $01^{\circ}24'34''$  East, a distance of 475.05 feet from the Southeast corner thereof;  
thence North  $89^{\circ}25'56''$  West, a distance of 166.32 feet;  
thence South  $00^{\circ}34'04''$  West, a distance of 265.00 feet to the North line of the hereinafter described Tract A;  
thence South  $89^{\circ}25'56''$  East along said North line, a distance of 162.43 feet to the East line of said Lot 23;  
thence North  $01^{\circ}24'34''$  East along said East line, a distance of 265.03 feet to the point of beginning of this description.

TOGETHER WITH a non-exclusive easement for ingress, egress and utilities over, under and through Tract A described herein below.

Situate in the County of Skagit, State of Washington.

Lot 11, as described and delineated in Boundary Line Adjustment Deeds approved December 28, 2006, recorded January 4, 2007, under Auditor's File Nos. 200701040087 through 200701040096, inclusive, being a portion of Lots 22 and 23, Tract 2, "PEAVEY'S ACREAGE, TRACTS NO. 1 & 2, SECTIONS 17, 20, 21, 22 & 28, TOWNSHIP 35 NORTH, RANGE 5 EAST, SKAGIT CO., WASH.," as per plat recorded in Volume 3 of Plats, page 37, records of Skagit County, Washington, and more fully described as follows:

Beginning at a point on the East line of said Lot 23 which lies North  $01^{\circ}24'34''$  East, a distance of 475.05 feet from the Southeast corner thereof;  
thence North  $89^{\circ}25'56''$  West, a distance of 166.32 feet to the point of beginning of this description;  
thence North  $89^{\circ}25'56''$  West, a distance of 164.38 feet;



201207060029  
Skagit County Auditor

thence South 00°34'04" West, a distance of 265.00 feet to the North line of the hereinafter described Tract A;  
thence South 89°25'56" East along said North line, a distance of 164.38 feet;  
thence North 00°34'04" East, a distance of 265.00 feet to the point of beginning of this description.

TOGETHER WITH a non-exclusive easement for ingress, egress and utilities over, under and through Tract A described herein below.

Situate in the County of Skagit, State of Washington.

Lot 13, as described and delineated in Boundary Line Adjustment Deeds approved December 28, 2006, recorded January 4, 2007, under Auditor's File Nos. 200701040087 through 200701040096, inclusive, being a portion of Lots 22 and 23, Tract 2, "PEAVEY'S ACREAGE, TRACTS NO. 1 & 2, SECTIONS 17, 20, 21, 22 & 28, TOWNSHIP 35 NORTH, RANGE 5 EAST, SKAGIT CO., WASH.," as per plat recorded in Volume 3 of Plats, page 37, records of Skagit County, Washington, and more fully described as follows:

Beginning at a point on the East line of said Lot 23 which lies North 01°24'34" East, a distance of 475.05 feet from the Southeast corner thereof; thence North 89°25'56" West, a distance of 330.70 feet to the point of beginning of this description; thence North 89°25'56" West, a distance of 166.42 feet; thence South 00°34'04" West, a distance of 245.00 feet to the North line of the hereinafter described Tract A and the initial point of a curve to the right having a radius of 45 feet, from which the radius point bears South 00°34'04" West; thence Southeasterly along the North line of said Tract A and said curve through a central angle of 44°24'55" and an arc distance of 34.88 feet to the point of reverse curvature with a curve to the left having a radius of 25.00 feet; thence Southeasterly along the North line of said Tract A and said curve through a central angle of 44°24'55" and an arc distance of 19.38 feet; thence South 89°25'56" East along the North line of said Tract A, a distance of 117.43 feet; thence North 00°34'04" East, a distance of 265.00 feet to the point of beginning of this description.

TOGETHER WITH a non-exclusive easement for ingress, egress and utilities over, under and through Tract A described herein below.

Situate in the County of Skagit, State of Washington.

Lot 14, as described and delineated in Boundary Line Adjustment Deeds approved December 28, 2006, recorded January 4, 2007, under Auditor's File Nos. 200701040087 through 200701040096, inclusive, being a portion of Lots 22 and 23, Tract 2, "PEAVEY'S ACREAGE, TRACTS NO. 1 & 2, SECTIONS 17, 20, 21, 22 & 28, TOWNSHIP 35 NORTH, RANGE 5 EAST, SKAGIT CO., WASH.," as per plat recorded in Volume 3 of Plats, page 37, records of Skagit County, Washington, and more fully described as follows:

Beginning at a point on the East line of said Lot 23 which lies North 01°24'34" East, a distance of 475.05 feet from the Southeast corner thereof; thence North 89°25'56" West, a distance of 497.12 feet to the point of beginning of this description; thence North 89°25'56" West, a distance of 161.78 feet; thence South 00°34'04" West, a distance of 275.00 feet to the North line of the hereinafter described Tract A; thence South 89°25'56" East along said North line, a distance of 119.35 feet to the initial point of a curve to the right having a radius of 45.00 feet from which the radius point bears South 69°57'40"



201207060029

Skagit County Auditor

East; thence Northeasterly along said curve through a central angle of  $70^{\circ}31'44''$  and an arc distance of 55.39 feet; thence North  $00^{\circ}34'04''$  East, a distance of 245.00 feet to the point of beginning of this description.

TOGETHER WITH a non-exclusive easement for ingress, egress and utilities over, under and through Tract A described herein below.

Situate in the County of Skagit, State of Washington.

Lot 16, as described and delineated in Boundary Line Adjustment Deeds approved December 28, 2006, recorded January 4, 2007, under Auditor's File Nos. 200701040087 through 200701040096, inclusive, being a portion of Lots 22 and 23, Tract 2, "PEAVEY'S ACREAGE, TRACTS NO. 1 & 2, SECTIONS 17, 20, 21, 22 & 28, TOWNSHIP 35 NORTH, RANGE 5 EAST, SKAGIT CO., WASH.," as per plat recorded in Volume 3 of Plats, page 37, records of Skagit County, Washington, and more fully described as follows:

Beginning at a point on the East line of said Lot 23 which lies North  $01^{\circ}24'34''$  East, a distance of 475.05 feet from the Southeast corner thereof; thence North  $89^{\circ}25'56''$  West, a distance of 658.90 feet to the point of beginning of this description; thence North  $89^{\circ}25'56''$  West, a distance of 148.42 feet; thence South  $00^{\circ}34'04''$  West, a distance of 298.19 feet; thence South  $89^{\circ}25'56''$  East, a distance of 118.42 feet to the West line of the hereinafter described Tract A; thence North  $00^{\circ}34'04''$  East along said West line, a distance of 23.19 feet to the Northwest corner of said Tract A; thence South  $89^{\circ}25'56''$  East along the North line of said Tract A, a distance of 30.00 feet; thence North  $00^{\circ}34'04''$  East, a distance of 275.00 feet to the point of beginning of this description.

TOGETHER WITH a non-exclusive easement for ingress, egress and utilities over, under and through Tract A described herein below.

Situate in the County of Skagit, State of Washington.

Lot 21, as described and delineated in Boundary Line Adjustment Deeds approved December 28, 2006, recorded January 4, 2007, under Auditor's File Nos. 200701040087 through 200701040096, inclusive, being a portion of Lots 22 and 23, Tract 2, "PEAVEY'S ACREAGE, TRACTS NO. 1 & 2, SECTIONS 17, 20, 21, 22 & 28, TOWNSHIP 35 NORTH, RANGE 5 EAST, SKAGIT CO., WASH.," as per plat recorded in Volume 3 of Plats, page 37, records of Skagit County, Washington, and more fully described as follows:

Beginning at a point on the East line of said Lot 23 which lies North  $01^{\circ}24'34''$  East a distance of 160.02 feet from the Southeast corner of said Lot 23 which point is the Southeast corner of the hereinafter described Tract A;  
thence North  $89^{\circ}25'56''$  West, a distance of 443.51 feet to the point of curvature of a curve to the left having a radius of 25.00 feet; thence Southwesterly along said curve through a central angle of  $44^{\circ}24'55''$  and an arc distance of 19.38 feet to the point of reverse curvature with a curve to the right having a radius of 45.00 feet; thence Southwesterly, Westerly and Northwesterly along said curve through a central angle of  $114^{\circ}56'39''$  and an arc distance of 90.28 feet; thence North  $89^{\circ}25'56''$  West, a distance of 16.27 feet to the point of beginning of this description which point is on the South line of said Tract A; thence North  $89^{\circ}25'56''$  West, a distance of 133.07 feet to the Southeast corner of said Tract A; thence North  $00^{\circ}34'04''$  East, a distance of 6.81 feet; thence North  $89^{\circ}25'56''$  West, a distance of 118.42 feet; thence



201207060029

Skagit County Auditor

South 00°34'04" West, a distance of 176.81 feet to the South line of said Lot 22; thence South 89°25'56" East, along the South line of said Lot 22 and said Lot 23, a distance of 251.49 feet; thence North 00°34'04" East, a distance of 170.00 feet to the point of beginning of this description.

TOGETHER WITH a non-exclusive easement for ingress, egress and utilities over, under and through Tract A described herein below.

Situate in the County of Skagit, State of Washington.

Lot 22, as described and delineated in Boundary Line Adjustment Deeds approved December 28, 2006, recorded January 4, 2007, under Auditor's File Nos. 200701040087 through 200701040096, inclusive, being a portion of Lots 22 and 23, Tract 2, "PEAVEY'S ACREAGE, TRACTS NO. 1 & 2, SECTIONS 17, 20, 21, 22 & 28, TOWNSHIP 35 NORTH, RANGE 5 EAST, SKAGIT CO., WASH.," as per plat recorded in Volume 3 of Plats, page 37, records of Skagit County, Washington, and more fully described as follows:

Beginning at a point on the East line of said Lot 23 which lies North 01°24'34" East, a distance of 160.02 feet from the Southeast corner of said Lot 23 which point is the Southeast corner of the hereinafter described Tract A; thence North 89°25'56" West on the South line of said Tract A, a distance of 273.43 feet to the point of beginning of this description; thence continuing North 89°25'56" West along the South line of said Tract A, a distance of 170.08 feet to the point of curvature of a curve to the left having a radius of 25.00 feet; thence Southwesterly along said curve through a central angle of 44°24'55" and an arc distance of 19.38 feet to the point of reverse curvature with a curve to the right having a radius of 45.00 feet; thence Southwesterly, Westerly and Northwesterly along said curve through a central angle of 114°56'39" and an arc distance of 90.28 feet; thence North 89°25'56" West, a distance of 16.27 feet; thence South 00°34'04" West, a distance of 170.00 feet to the South line of said Lot 23; thence South 89°25'56" East along the South line of said Lot 23, a distance of 277.77 feet; thence North 00°34'04" East, a distance of 160.00 feet to the point of beginning of this description.

TOGETHER WITH a non-exclusive easement for ingress, egress and utilities over, under and through Tract A described herein below.

Situate in the County of Skagit, State of Washington.

Lot 23, as described and delineated in Boundary Line Adjustment Deeds approved December 28, 2006, recorded January 4, 2007, under Auditor's File Nos. 200701040087 through 200701040096, inclusive, being a portion of Lots 22 and 23, Tract 2, "PEAVEY'S ACREAGE, TRACTS NO. 1 & 2, SECTIONS 17, 20, 21, 22 & 28, TOWNSHIP 35 NORTH, RANGE 5 EAST, SKAGIT CO., WASH.," as per plat recorded in Volume 3 of Plats, page 37, records of Skagit County, Washington, and more fully described as follows:

Beginning at the Southeast corner of said Lot 23; North 01°24'34" East, a distance of 160.02 feet from the Southeast corner of the hereinafter described Tract A; thence North 89°25'56" West on the South line of said Tract A, a distance of 273.43; thence South 00°34'04" West, a distance of 160.00 feet to the South line of said Lot 23; thence South 89°25'56" East along the South line of said Lot 23, a distance of 271.07 feet to the point of beginning of this description.



201207060029  
Skagit County Auditor

UNRECORDED  
TOGETHER WITH a non-exclusive easement for ingress, egress and utilities over, under and through Tract A described herein below.

Situate in the County of Skagit, State of Washington.

**TRACT A:**

That portion of Lots 22 and 23, Tract 2, "PEAVEY'S ACREAGE, TRACTS NO. 1 & 2, SECTIONS 17, 20, 21, 22 & 28, TOWNSHIP 35 NORTH, RANGE 5 EAST, SKAGIT CO., WASH.," as per plat recorded in Volume 3 of Plats, page 37, records of Skagit County, Washington, described as follows:

Beginning at a point on the East line of said Lot 23 which lies North 01°24'34" East, a distance of 160.02 feet from the Southeast corner of said Lot 23;  
thence North 89°25'56" West, a distance of 443.51 feet to the point of curvature of a curve to the left having a radius of 25.00 feet;  
thence Southwesterly along said curve through a central angle of 44°24'55" and an arc distance of 19.38 feet to the point of reverse curvature with a curve to the right having a radius of 45.00 feet;  
thence Southwesterly, Westerly and Northwesterly along said curve through a central angle of 114°56'39" and an arc distance of 90.28 feet;  
thence North 89°25'56" West, a distance of 149.35 feet;  
thence North 00°34'04" East, a distance of 30.00 feet;  
thence South 89°25'56" East, a distance of 149.35 feet to the initial point of a curve to the right having a radius of 45.00 feet from which the radius point bears South 69°57'40" East;  
thence Northeasterly, Easterly and Southeasterly along said curve through a central angle of 114°56'39" and an arc distance of 90.28 feet to the point of reverse curvature with a curve to the left having a radius of 25.00 feet;  
thence Southeasterly along said curve through a central angle of 44°24'55" and an arc distance of 19.38 feet;  
thence South 89°25'56" East, a distance of 444.24 feet to the East line of said Lot 23;  
thence South 01°24'34" West along said East line, a distance of 50.01 feet to the point of beginning of this description.

Situate in the County of Skagit, State of Washington.



201207060029  
Skagit County Auditor

7/6/2012 Page

13 of 15 8:49AM

**PARCEL "C":**

Lot 3, as described and delineated in Boundary Line Adjustment Deeds approved December 28, 2006, recorded January 4, 2007, under Auditor's File Nos. 200701040087 through 200701040096, inclusive, being a portion of Lot 3, Tract No. 2, "PEAVEY'S ACREAGE, TRACTS NO. 1 & 2, SECTIONS 17, 20, 21, 22 & 28, TOWNSHIP 35 NORTH, RANGE 5 EAST, SKAGIT CO., WASH.," as per plat recorded in Volume 3 of Plats, page 37, records of Skagit County, Washington, and more fully described as follows:

Beginning at the intersection of the West line of said Lot 3 with the South line of Burmaster Road;  
thence South 89°23'19" East along the South line of Burmaster Road, a distance of 200.00 feet;  
thence South 01°57'41" West parallel with the West line of said Lot 3, a distance of 217.86 feet;  
thence North 89°23'19" West, a distance of 200.00 feet to the West line of said Lot 3;  
thence North 01°57'41" East, along said West line, a distance of 217.86 feet to the point of beginning of this description.

Situate in the County of Skagit, State of Washington.

**Assessor's # for parcels "A, B & C"**

125367, 125368, 125369, 125370, 125371, 125372, 125374, 125579, 125580, 125581, 67955,  
67956, 67978, 67979, 67981, 37983, 67985, 67989, 67990



201207060029  
Skagit County Auditor

**PARCEL "D"**

Assessor's # P67954

That portion of Lot 1, in Tract 2, "PEAVEY'S ACREAGE, TRACTS NO. 1 & 2, SECTIONS 17, 20, 21, 22 & 28, TOWNSHIP 35 NORTH, RANGE 5 EAST, SKAGIT CO., WASH.," as per plat recorded in Volume 3 of Plats, page 37, record of Skagit County, Washington, described as follows:

Beginning at the Southeast corner of the North 20 feet of said Lot 1;  
thence South 01°07'59" West along the East line of said Lot 1, a distance of 231.66 feet;  
thence North 89°23'19" West, a distance of 155.16 feet;  
thence North 01°07'59" East, a distance of 17.97 feet;  
thence North 89°23'19" West, a distance of 35.64 feet;  
thence North 01°07'59" East, a distance of 102.49 feet to Point "A";  
thence continuing North 01°07'59" East, a distance of 111.21 feet to the South line of the North 20 feet of said Lot 1;  
thence South 89°23'19" East along said South line, a distance of 190.80 feet to the point of beginning of this description,

EXCEPT County roads.

Situate in the County of Skagit, State of Washington.

**PARCEL "E"**

Assessor's # P67980

Lot 12, Block 2 of PEAVEY'S ACREAGE Subdivision as filed in Volume 3 of Plats at Page 37, records of Skagit County, Washington, lying in the Northeast quarter of the Northwest quarter of Section 22, Township 35 North, Range 5 East, W.M.,

**PARCEL "F"**

Assessor's # P118734

That portion of Lot 1, Block 2, of PEAVEY'S ACREAGE Subdivision as filed in Volume 3 of Plats at Page 37, records of Skagit County, Washington, lying in the Northeast quarter of the Northwest quarter of Section 22, Township 35 North, Range 5 East, W.M., except the FOLLOWING DESCRIBED PARCEL;  
BEGINNING AT THE SE CORNER OF THE NORTH 20 FEET OF SAID LOT 1; THENCE SOUTH 01-07-59 WEST ALONG THE EAST LINE OF SAID LOT 1, 231.66 FEET; THENCE NORTH 89-23-19 WEST, 155.16 FEET; THENCE NORTH 01-07-59 EAST, 17.97 FEET; THENCE NORTH 89-23-19 WEST 35.64 FEET; THENCE NORTH 01-07-59 EAST, 102.49 FEET; THENCE CONTINUING NORTH 01-07-59 EAST, 111.21 FEET TO THE SOUTH LINE OF THE NORTH 20 FEET OF SAID LOT 1; THENCE SOUTH 89-23-19 EAST ALONG SAID SOUTH LINE, 190.80 FEET TO THE POINT OF BEGINNING OF THIS DESCRIPTION.



201207060029

Skagit County Auditor