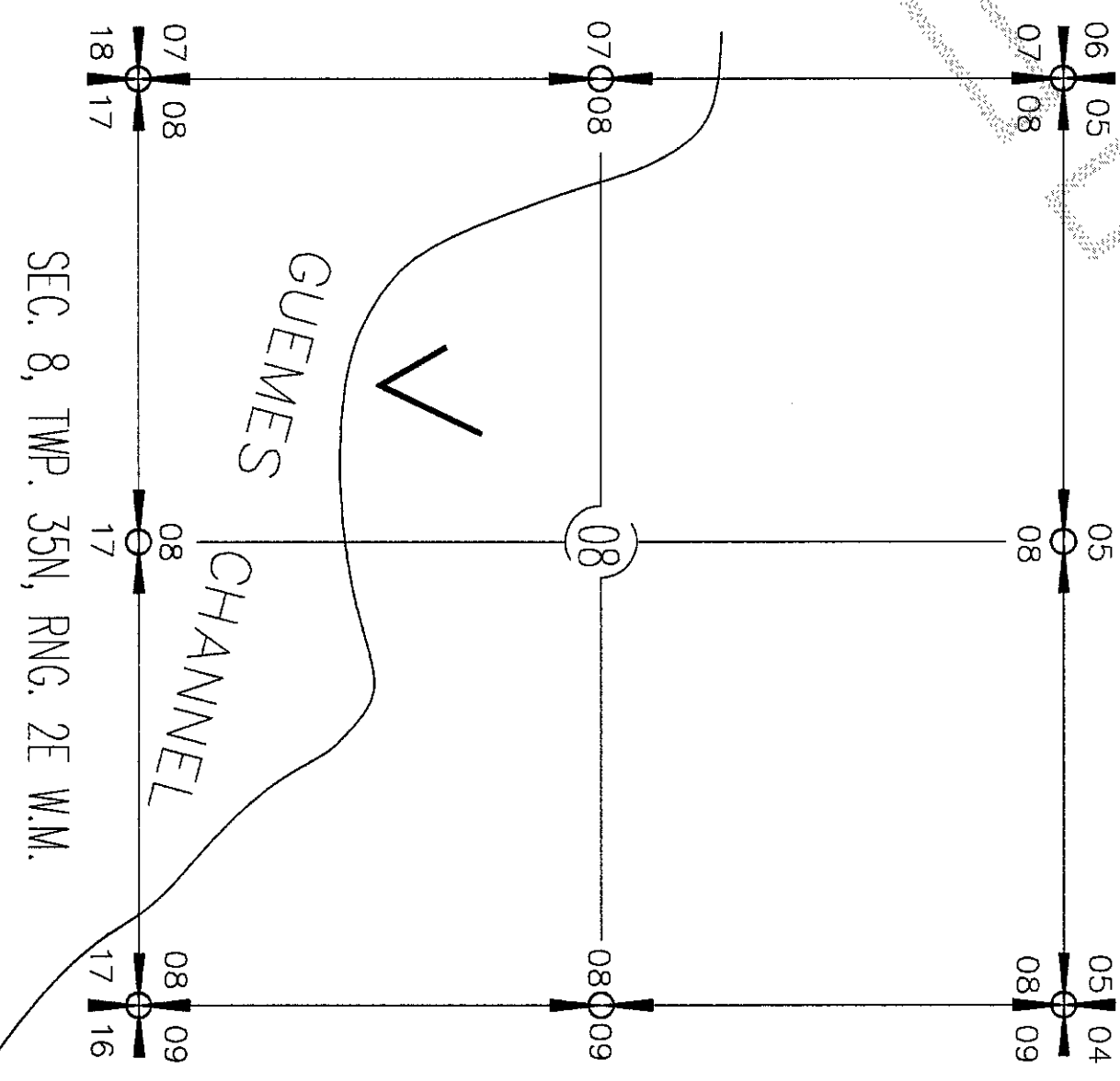


201205150020
Skagit County Auditor
5/15/2012 Page 1 of 1 10:25AM

COPIED & FORWARDED TO
SKAGIT COUNTY, WASHINGTON

BY DEPUTY

[Signature]
Janae Zuercher



- NOTE:**
1. LEGAL DESCRIPTION IS PER AFN, 200606010147
 2. THIS SURVEY ILLUSTRATES EXISTING FENCE LINES AND OTHER OCCUPATIONAL INDICATORS IN ACCORDANCE WITH WAC 332.130. THESE OCCUPATIONAL INDICATORS MAY INDICATE POTENTIAL FOR CLAIMS OF UNWRITTEN LEGAL OWNERSHIP. LEGAL OWNERSHIP BASED ON UNWRITTEN TITLE CLAIMS HAS NOT BEEN RESOLVED BY THIS LIMITED BOUNDARY SURVEY.
 3. THIS SURVEY DOES NOT PURPORT TO REFLECT ALL OF THE FOLLOWING WHICH MAY BE APPLICABLE TO THE SUBJECT REAL ESTATE: EASEMENTS, BUILDING SETBACK LINES, RESTRICTIVE COVENANTS, SUBDIVISION RESTRICTIONS, ZONING OR OTHER LAND-USE REGULATIONS THAT AN ACCURATE AND CURRENT TITLE SEARCH MAY DISCLOSE.
 4. BASIS OF BEARING: IRON PIPES FOUND ALONG WEST LINE OF LOT 5 AND LOT 6, BLOCK 8 PER THE PLAT OF HOLIDAY HIDEAWAY NO. 1 AS PER PLAT RECORDED IN VOLUME 8 OF PLATS, AT PAGES 36 THROUGH 42, RECORDS OF SKAGIT COUNTY, WASHINGTON.

SURVEY EQUIPMENT & PROCEDURE

THIS SURVEY WAS COMPLETED AND ACCOMPLISHED BY FIELD TRAVERSE USING A NIKON DTM-520 TOTAL STATION IN APRIL, 2012.

SURVEY DESCRIPTION

LOT 4, BLOCK 8, "HOLIDAY HIDEAWAY NO. 1" AS PER PLAT RECORDED IN VOLUME 8 OF PLATS, PAGES 36 THROUGH 42, INCLUSIVE, RECORDS OF SKAGIT COUNTY, WASHINGTON.


SITUATE IN SKAGIT COUNTY, WASHINGTON

SURVEYOR'S CERTIFICATE


THIS MAP CORRECTLY REPRESENTS A SURVEY MADE BY ME OR UNDER MY DIRECTION IN CONFORMANCE WITH THE REQUIREMENTS OF THE SURVEY RECORDING ACT AT THE REQUEST OF THOMAS HAMMOND-DOEL

IN APRIL, 2012.

[Signature]
YOUNG-SOO KIM, P.L.S. #32169



SUMMIT ENGINEERS & SURVEYORS, INC.
2218 OLD HIGHWAY 99 SOUTH ROAD, MOUNT VERNON, WA, 98273
PHONE: (360) 416-4999 FAX: (360) 416-4949
E-MAIL: YSK@SUMMITES.COM



OWNER(S):
THOMAS HAMMOND-DOEL
DEBORAH HAMMOND-DOEL
7764 CYPRESS WAY
ANACORTES, WA 98221

