

Return to:



201202270067

Skagit County Auditor

2/27/2012 Page 1 of 2 9:10AM

**PROTECTED CRITICAL AREA SITE PLAN**

Page 1 of 2

Grantor/Owner: Gary & Susan Moulton

Grantee: PUBLIC

Site Address: 7801 Ershig Road

Property ID #: P104161 Assessors Tax Account #: 350312-3-003-0302

Legal Description: Sec. 12 Twp. 35 Rng. 03/ Plat Name: --- Lot: ---

Permit/Activity #: PL11-0265

The PROTECTED CRITICAL AREA (PCA) is to be left undisturbed in its natural state. "With the exception of activities identified as Allowed without Standard review under SCC 14.24.070, any land-use activity that can impair the functions and values of critical areas or their buffers through a development activity or by disturbance of the soil or water, and/or by removal of, or damage to, existing vegetation shall require critical areas review and written authorization pursuant to SCC 14.24." SCC 14.24.060

No clearing, grading, filling, logging or removal of woody material, building, construction or road construction of any kind, planting of non-native vegetation or grazing of livestock is allowed within the PCA areas except as specifically permitted by Skagit County on a case-by-case basis consistent with SCC 14.24.

Representations on this site plan may be approximations only and should not be used for purposes other than for determining general locations of critical areas. Development activities beyond the scope of this plan may require additional studies and approvals.

The above references to "Grantor" and "Grantee" shall not be construed as a transfer of property ownership and are used solely for filing with the County Auditor.

Owner:


Gary A Moulton

Date:

2-24-12

On this day personally appeared before me Gary A. Moulton, to me known to be the individual(s) described in and who executed the within and foregoing instrument, and acknowledged that he/she/they signed the same as his/her/their free and voluntary act and deed, for the uses and purposes therein mentioned.

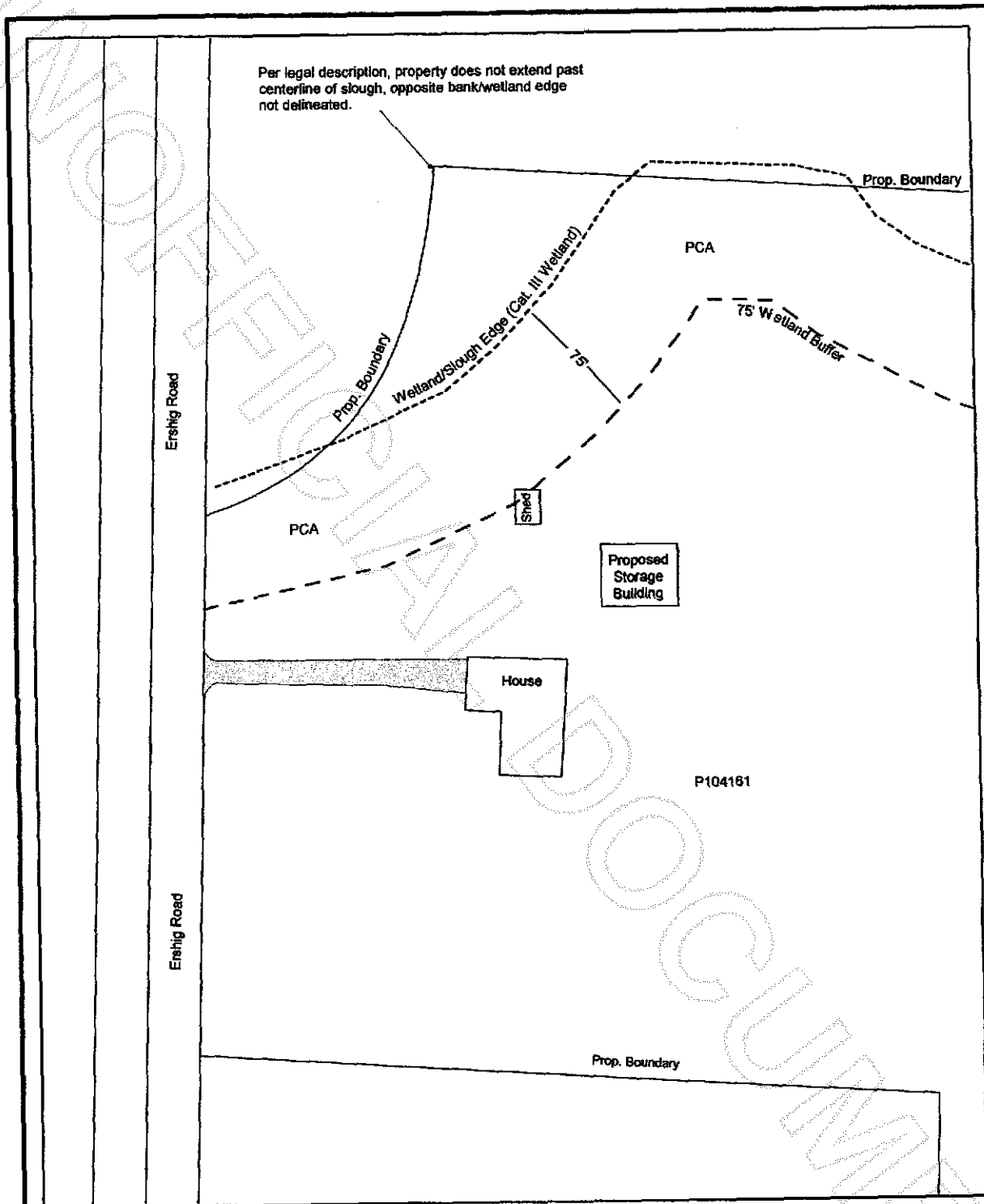
Given under my hand and seal of office this 24<sup>th</sup> day of February, 20 12



Robin Tempes


Notary Public residing at Mount Vernon

My Commission Expires: 1-26-14



## PCA Site Plan

Moulton Property  
7801 Ershig Road  
Bow, WA  
Sec. 12, T35N, R03E  
P104161



75' Wetland Buffer  
Wetland Edge

\*Not a survey. Boundaries as represented by Skagit County Assessor data, for reference use only.

CAD Approved 2/24/12 *Leah [Signature]*



201202270067  
Skagit County Auditor