



201107180099
Skagit County Auditor

7/18/2011 Page 1 of 3 2:35PM

When recorded return to:

JOSHAUA D. MILLER and REBECCA MILLER
182 DALLAS STREET
MOUNT VERNON, WA 98274

CHICAGO TITLE

STATUTORY WARRANTY DEED

Escrow No.: 19306A

Title Order No.: 620013385 ✓

THE GRANTOR(S)

ENCORE HOMES, INC., A Washington Corporation

for and in consideration of TEN DOLLARS AND OTHER GOOD AND VALUABLE CONSIDERATION in hand paid, conveys, and warrants to

JOSHAUA D. MILLER and REBECCA MILLER, Husband and Wife

the following described real estate, situated in the County of Skagit, State of Washington:

LOT 4, PLAT OF CEDAR HEIGHTS PUD, PHASE 1, ACCORDING TO THE PLAT THEREOF,
RECORDED JANUARY 19, 2007, UNDER AUDITOR'S FILE NO. 200701190116, RECORDS
OF SKAGIT COUNTY, WASHINGTON.
SITUATED IN SKAGIT COUNTY, WASHINGTON.


Tax Parcel Number(s): P125700

SUBJECT TO: See "Exhibit A" attached hereto and made a part hereof.

Dated: JULY 15, 2011

ENCORE HOMES, INC., A Washington Corporation

BY:


DAVID B. JOHNSON, PRESIDENT


STATE OF Washington

) ss.

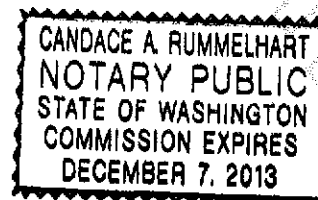
COUNTY OF Snohomish

I certify that I know or have satisfactory evidence that DAVID B. JOHNSON is the person who appeared before me, and said person acknowledged that she signed this instrument, on oath stated that she was authorized to execute the instrument and acknowledged it as the PRESIDENT of ENCORE HOMES, INC. to be the free and voluntary act of such party for the uses and purposes mentioned in this instrument.

Dated: 18th day of July, 2011.



CANDACE A. RUMELHART
Notary Public in and for the State of Washington
residing at LAKE STEVENS
My Commission Expires: 12/07/13



SKAGIT COUNTY WASHINGTON
REAL ESTATE EXCISE TAX

2133

JUL 18 2011

Amount Paid \$ 3030.82
Skagit Co. Treasurer
By  Deputy

EXHIBIT A

1. Mound Fill System Installation Conditional Agreement
Recording Date: August 31, 1987
Recording No.: 8708310002
2. Agreement;
Executed by: Arnold P. Libby
And Between: AAA Mechanical Cont.
Recording Date: December 9, 1998
Recording No.: 9812090103
Affects: The East 100 feet of the West 265 feet of the North 300 feet of the East Half of the Northeast Quarter of the Southwest Quarter of Section 22, Township 34 North, Range 4 East of the Willamette Meridian
3. Agreement, including the terms and conditions thereof, entered into;
By: Lee M. Utke, Grantor
And Between: Cedar Heights, LLC, Grantee
Recorded: November 22, 2005
Auditor's No.: 200511220026, records of Skagit County, Washington
As Follows: Grantee agrees to pay all costs associated to plat the new subdivision, including sewer hookup fees for existing house. Grantee agrees that Grantor's existing house shall have a storm drain connection. Grantee agrees, if overhead lines to existing house are required to be relocated, it will be at Grantee's expense.

4. Terms, conditions, and restrictions of that instrument entitled Notice of Interest in Real Property;
Recorded: July 11, 2006
Auditor's No(s): 200607110067, records of Skagit County, Washington
Affects: The Southeast Quarter of the Southeast Quarter of the Southwest Quarter of Section 22, Township 34 North, Range 4 East of the Willamette Meridian

5. Easement, including the terms and conditions thereof, granted by instrument(s);
Recorded: May 22, 2006
Auditor's No(s): 200605220165, records of Skagit County, Washington
In favor of: Puget Sound Energy, Inc.
For: Electric transmission and/or distribution line, together with necessary appurtenances
Affects:

Easement No. 1: All streets and road rights-of-way as now or hereafter designed, platted, and/or constructed within the above described property. (When said streets and road are dedicated to the public, this clause shall become null and void).

Easement No. 2: A strip of land 10 feet in width across all lots, tracts and open spaces located within the above described property being parallel to and coincident with the boundaries of all private/public street and road rights-of-way.

6. Terms, conditions, and restrictions of that instrument entitled Notice of Interest in Real Property;
Recorded: July 11, 2006
Auditor's No(s): 200607110067, records of Skagit County, Washington
Affects: The Southeast Quarter of the Southeast Quarter of the Southwest Quarter of Section 22, Township 34 North, Range 4 East of the Willamette Meridian

7. Easement, including the terms and conditions thereof, granted by instrument(s);
Recorded: May 22, 2006
Auditor's No(s): 200605220169, records of Skagit County, Washington
In favor of: Puget Sound Energy, Inc.
For: Electric transmission and/or distribution line, together with necessary appurtenances
Affects:

Easement No. 1: All streets and road rights-of-way as now or hereafter designed, platted, and/or constructed within the above described property. (When said streets and road are dedicated to the public, this clause shall become null and void).

Easement No. 2: A strip of land 10 feet in width across all lots, tracts and open spaces located within the above described property being parallel to and coincident with the boundaries of all private/public street and road rights-of-way.



201107180099

Skagit County Auditor

8. Easement, including the terms and conditions thereof, granted by instrument(s);
Recorded: May 22, 2006
Auditor's No(s): 200605220170, records of Skagit County, Washington
In favor of: Puget Sound Energy, Inc.
For: Electric transmission and/or distribution line, together with necessary appurtenances
Affects: A strip of land 10 feet in width with five feet on each side of the centerline of grantee's facilities as now constructed, to be constructed, extended or relocated lying within the above described parcel. This easement description may be superseded at a later date with a surveyed description provided at no cost to Grantee.

9. Covenants, conditions, restrictions, and easements contained in declaration(s) of restriction, but omitting any covenants or restrictions, if any, based upon race, color, religion, sex, sexual orientation, familial status, marital status, disability, handicap, national origin, ancestry, or source of income, as set forth in applicable state or federal laws, except to the extent that said covenant or restriction is permitted by applicable law;

Recorded: January 19, 2007
Auditor's No(s): 200701190117, records of Skagit County, Washington
Executed By: Cedar Heights LLC

AMENDED by instrument(s):

Recorded: May 23, 2007 and June 20, 2007; January 11, 2008
Auditor's No(s): 200705230184; 200706200115; 200801110076, records of Skagit County, Washington

10. Covenants, conditions, restrictions, recitals, reservations, easements, easement provisions, dedications, building setback lines, notes and statements, if any, but omitting any covenants or restrictions, if any, including but not limited to those based upon race, color, religion, sex, sexual orientation, familial status, marital status, disability, handicap, national origin, ancestry, or source of income, as set forth in applicable state or federal laws, except to the extent that said covenant or restriction is permitted by applicable law, as set forth on PLAT OF CEDAR HEIGHTS PUD 1, PHASE 1:

Recording No: 200701190116

11. Assessments or charges and liability to further assessments or charges, including the terms, covenants, and provisions thereof, disclosed in instrument(s):

Recorded: January 19, 2007
Auditor's No(s): 200701190117, records of Skagit County, Washington
Imposed By: Cedar Heights PUD No. 1 Homeowners Association

Amended by instrument(s):

Recording Date: January 11, 2008
Recording No: 200801110076

12. Agreement to Participate in the Intersection Improvements for Division Street and Waugh Road

Recording Date: January 19, 2007
Recording No: 200701190118



201107180099
Skagit County Auditor

7/18/2011 Page

3 of 3 2:35PM