

Return Name & Address:



201104140006  
Skagit County Auditor

4/14/2011 Page 1 of 3 8:33AM

SKAGIT COUNTY PLANNING & DEVELOPMENT SERVICES

**LOT OF RECORD CERTIFICATION**

Re-record AF 201001120061 to reflect BLA PL11-0043, AF 201102180001  
File Number: PL\_09-0517

Applicant Name: Peter Stoner

Property Owner Name: Cottonwood Rock, LLC

Having reviewed the information provided by the applicant, the Department hereby finds that the parcel(s) bearing Skagit County Parcel Number(s):

P#(s): 46407, 46408; 360115-0-003-0007, 360115-0-003-0205; Govt. Lot 3, within a Ptn of the NE ¼ of Sec. 15, Twp 36, Rge 1. As one unit

Lot Size: approximately 50 acres

**1. CONVEYANCE**

**X** **IS**, a Lot of Record as defined in Skagit County Code (SCC) 14.04.020 or owned by an innocent purchaser who has met the requirements described in SCC 14.18.000(9) and RCW 58.17.210 and therefore IS eligible for conveyance.

**IS NOT**, a Lot of Record as defined in SCC 14.04.020 or owned by an innocent purchaser who has met the requirements described in SCC 14.18.000(9) and RCW 58.17.210 and therefore IS NOT eligible for conveyance or development.

**2. DEVELOPMENT**

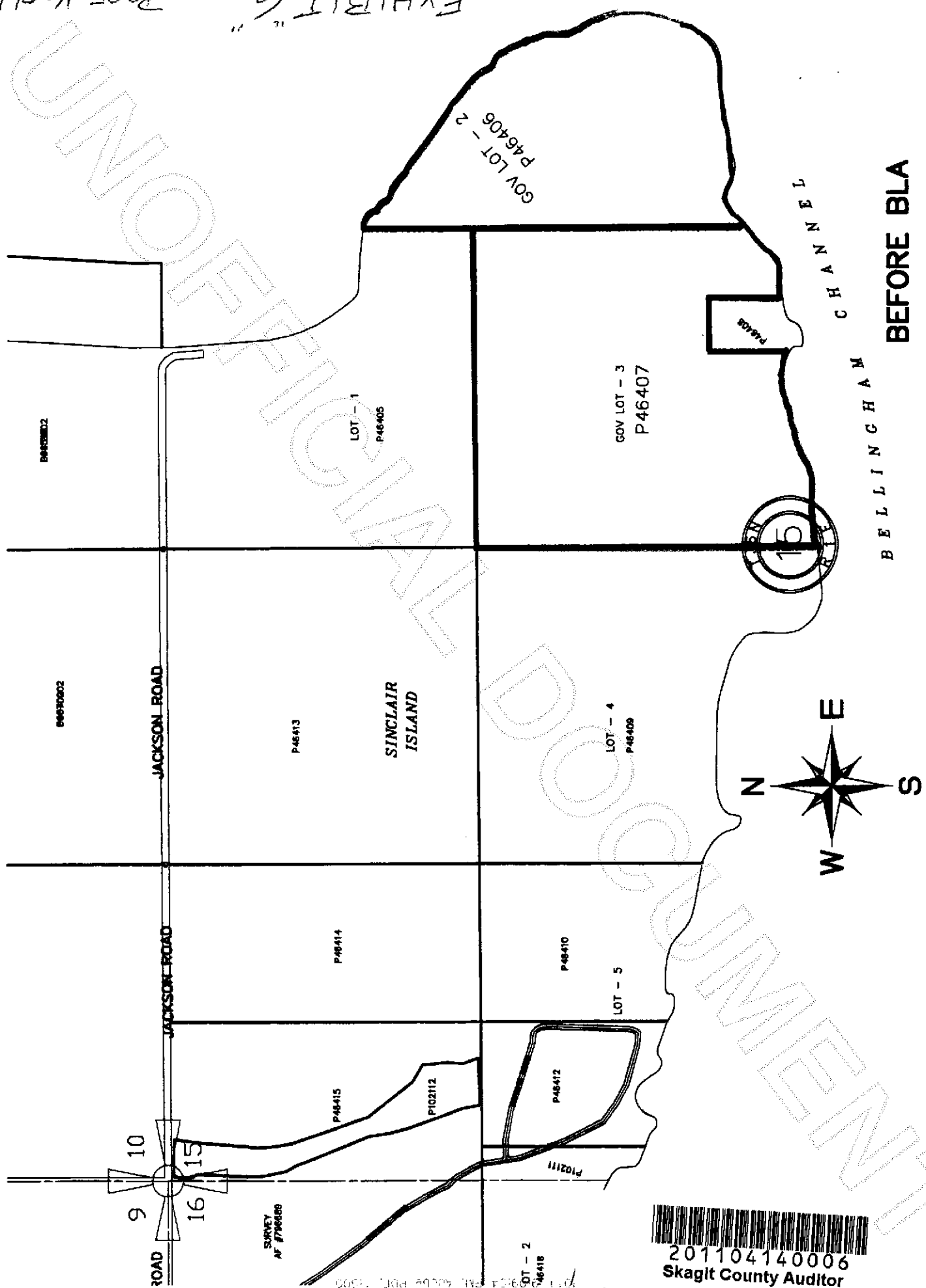
**X** **IS**, the minimum lot size required for the Rural Reserve zoning district in which the lot is located and therefore IS eligible to be considered for development permits.

**IS NOT**, the minimum lot size required for the \_\_\_\_\_ zoning district in which the lot is located, but does meet an exemption listed in SCC 14.16.850(4)(c) \_\_\_\_\_ and therefore IS eligible to be considered for development permits.

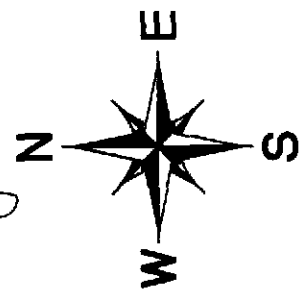
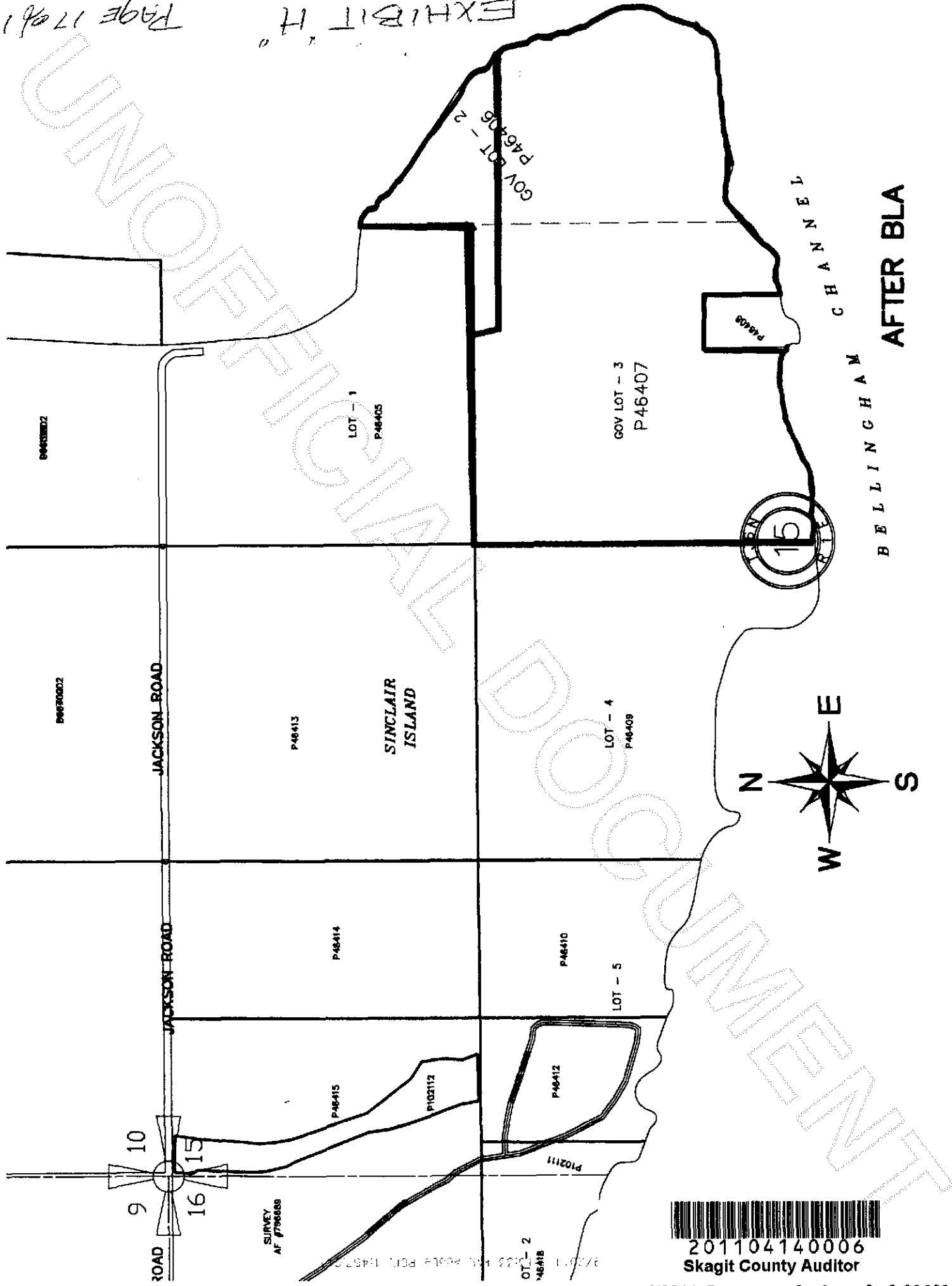
Authorized Signature: Howe Roeder

Date: 4/13/2011

See attached map for Lot of Record boundaries.



201104140006  
Skagit County Auditor



201104140006  
Skagit County Auditor