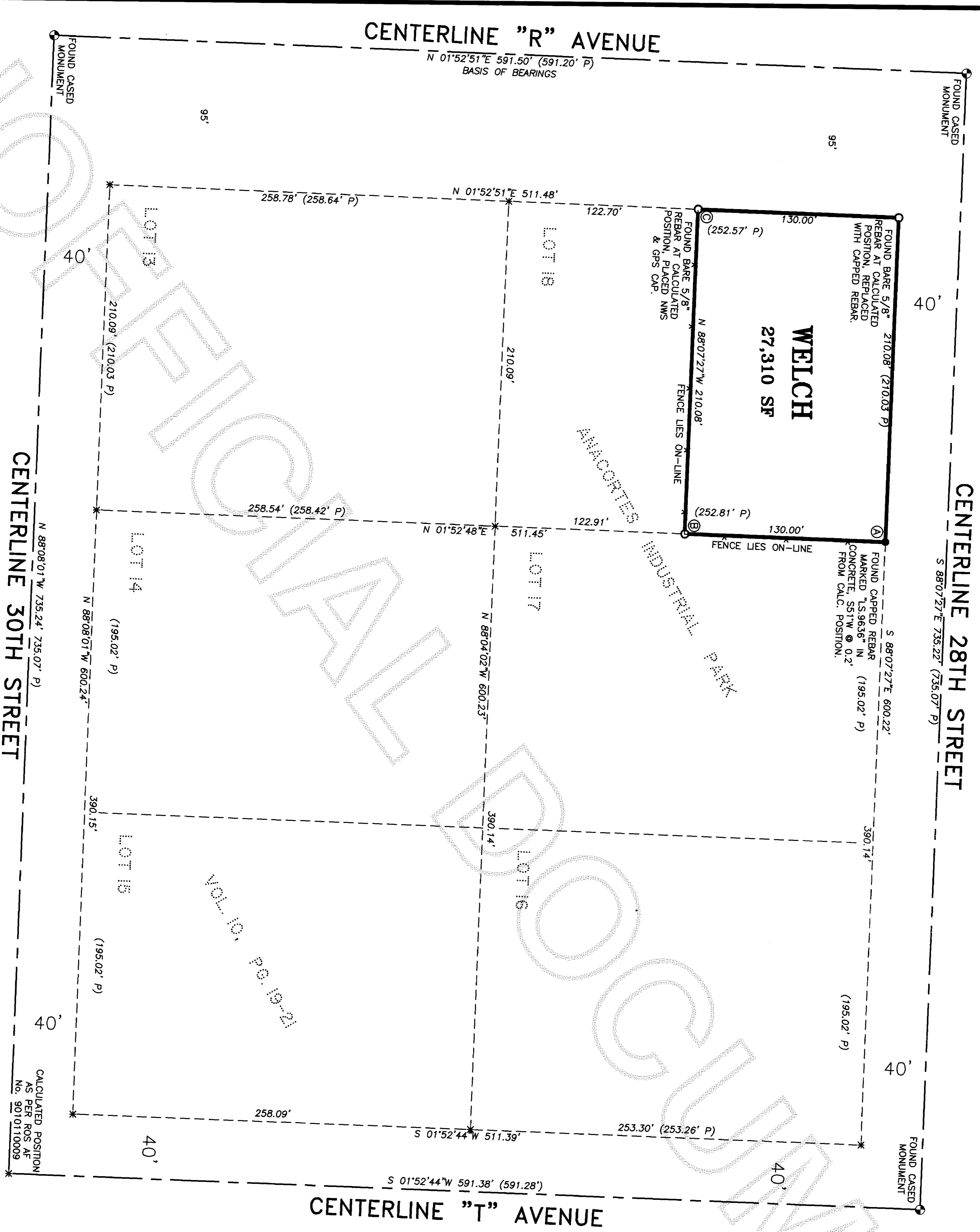


**SURVEY IN SECTION 19, TOWNSHIP 35 NORTH, RANGE 2 EAST OF W.M.**

CENTERLINE 28TH STREET

S 88°07'27"E 735.22' (735.07' P)

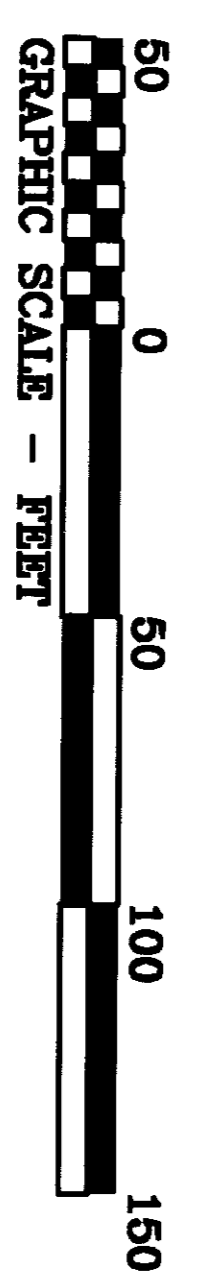
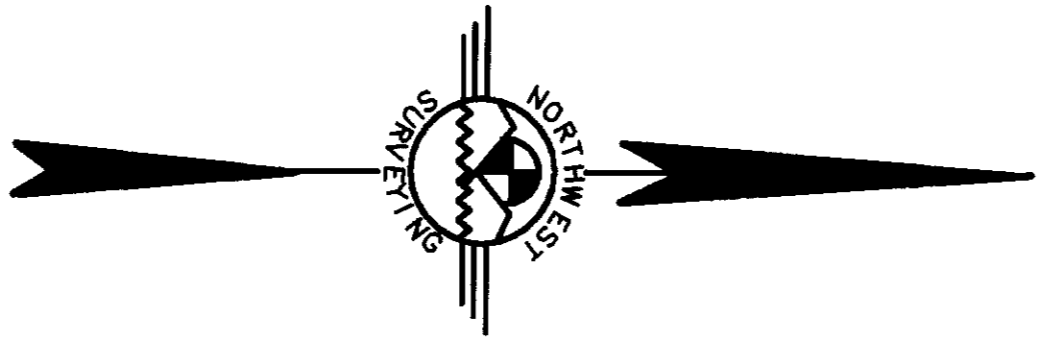


**LAND DESCRIPTION:**  
 THE NORTH 130 FEET OF LOT 18, ANACORTES INDUSTRIAL PARK, AS PER RECORDS OF SKAGIT COUNTY, WASHINGTON.  
 SUBJECT TO AND/OR TOGETHER WITH ALL EASEMENTS, COVENANTS, RESTRICTIONS AND/OR AGREEMENTS OF RECORD, OR OTHERWISE.  
 SITUATE IN WHATCOMB COUNTY, WASHINGTON.  
 3/14/2011 Page 1 of 1 8:47AM  
 201103140041  
 Skagit County Auditor

**FENCE NOTES:**  
 (A) FENCE CORNER LIES 0.3' NORTH OF DEED CORNER.  
 (B) FENCE CORNER LIES 0.3' EAST OF DEED CORNER.  
 (C) FENCE CORNER LIES 0.6' WEST OF DEED CORNER.

**OCCUPATIONAL INDICATORS AND EXISTING FENCE LINE NOTE:**  
 THIS SURVEY HAS DEPICTED EXISTING FENCE LINES AND/OR IMPROVEMENTS IN ACCORDANCE WITH W.A.C. CH. 332.130. THESE OCCUPATIONAL INDICATORS MAY INDICATE A POTENTIAL FOR CLAIMS OF UNWRITTEN TITLE OWNERSHIP. THE LEGAL RESOLUTION OF OWNERSHIP BASED UPON UNWRITTEN TITLE CLAIMS HAS NOT BEEN RESOLVED BY THIS SURVEY.

**SURVEYORS NOTES:**  
 1. "O" DENOTES 5/8 INCH REBAR WITH 1 INCH PLASTIC CAP MARKED "WMS & GPS 21423" SET BY THIS SURVEY IN MARCH OF 2011.  
 2. "\*" DENOTES CALCULATED POINT ONLY.  
 3. THIS SURVEY WAS PERFORMED BY STANDARD FIELD TRAVERSE USING A NIKON NPL-352 TOTAL STATION WITH A CARLSON EXPLORER 800+ COLLECTOR/FIELD COMPUTER IN MARCH OF 2011.  
 4. THIS SURVEY TIED INTO STREET MONUMENTATION AND LOT CORNERS AS SHOWN AND RELIED UPON RECORD OF SURVEY FILED UNDER AF NO. 201002110059 FOR BASIS OF BEARINGS. EXTERIOR BLOCK DIMENSIONS AS PER RECORD OF SURVEY FILED UNDER AF NO. 9010110009.  
 5. THIS SURVEY WAS COMPLETED WITHOUT THE BENEFIT OF A CURRENT TITLE REPORT AND DOES NOT PURPORT TO SHOW ANY OR ALL EASEMENTS THAT A CURRENT TITLE REPORT MIGHT REVEAL.




BASIS OF BEARINGS =  
 RECORD OF SURVEY FILED  
 UNDER AF NO. 201002110059

**RECORD OF SURVEY**  
 OF SECTION 19,  
 TOWNSHIP 35 NORTH,  
 RANGE 2 EAST OF W.M.,  
 SKAGIT COUNTY, WASHINGTON

**KEVIN & JENNY WELCH**  
 FOR

**NORTHWEST SURVEYING & GPS, INC.**  
 Dennis M. DeMeyer, I.S. No. 21423  
 407 5TH STREET, LYNDEN WASHINGTON, 98264  
 PH: (360) 354-1950 FAX (360) 354-7644



**AUDITOR'S CERTIFICATE**  
 FILED FOR RECORD THIS 14 DAY OF MARCH 2011 AT 8:47 A.M. IN BOOK OF SURVEYS NORTHWEST SURVEYING & GPS, INC. AT THE REQUEST OF SURVEYORS  
 COUNTY AUDITOR  
**Kevin P. Welch**  
 DEPUTY AUDITOR

**SURVEYOR'S CERTIFICATE**  
 THIS MAP CORRECTLY REPRESENTS A SURVEY MADE BY ME OR UNDER MY DIRECTION IN CONFORMANCE WITH THE REQUIREMENTS OF THE SURVEY RECORDING ACT, AT THE REQUEST OF KEVIN P. WELCH IN FEBRUARY OF 2011.  
 DATE 03/08/11  
 CERTIFICATE NO. 21423