

WHEN RECORDED MAIL TO

Recording Requested By:

Wells Fargo Bank NA

Attn: Home Equity LSC-FINAL DOCS

PO Box 31557 MAC B6955-016

Billings, MT 59107



201101100038
Skagit County Auditor


1/10/2011 Page 1 of 2 8:50AM

Request For Notice

Acct No: 650-650-4747194-1XXX

Request is hereby made that a copy of any Notice of Default and a copy of any Notice of Sale under the Deed of Trust recorded 11/22/2005 as Instrument No. 200511220143 in book N/A at page N/A, Official records of SKAGIT, WA County, executed by RANDLE L TORSET AND LISA K TORSET as Trustor, to WELLS FARGO FINANCIAL NATIONAL BANK as Trustee in which Well Fargo Bank, N.A. is named Beneficiary. The property is identified with and APN No. 340416-0-023-0001 with a legal description of PTN OF THE SE 1/4, SE 1/4, NE 1/4, SEC. 16, T34N, R4E, W.M., SKAGIT CO., WA.

Notice: A copy of any Notice of Default and any Notice of Sale will be sent only to the address contained in this recorded request. If our address changes a new request must be recorded.

By: 
Samantha Houghton Authorized Signature
VP Loan Documentation, Wells Fargo Bank NA

Please mail such notices to:
Wells Fargo Bank NA
Foreclosure Department
18700 NW Walker Road #92 Mac # P6053-022
Beaverton, OR 97006


STATE OF MONTANA } S.S
COUNTY OF YELLOWSTONE

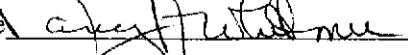
On 01/04/2011

before me, Nancy A. Whitmer

a Notary Public in and for said County and State, personally appeared **Samantha Houghton**, VP Loan Documentation. Personally known to me (or proven to me on the basis of satisfactory evidence) to be person(s) whose names(s) is/are subscribed to the within instrument and acknowledged to me that he/she/they executed the same in his/her/their authorized capacity(ies), and that by his/her/their signature(s) on the instrument the person(s), or the entity upon behalf of which the person(s) acted, executed the instrument. WITNESS my hand and official seal

Notary Seal



Signature 
Nancy A. Whitmer, Notary Public - Montana

My Commission Expires 07/12/2012

EXHIBIT A

DESCRIPTION:

That portion of the Southeast $\frac{1}{4}$ of the Southeast $\frac{1}{4}$ of the Northeast $\frac{1}{4}$, Section 16, Township 34 North, Range 4 East, W.M., described as follows:

Beginning at the intersection of the West line of McLaughlin Road and the North line of said Southeast $\frac{1}{4}$ of the Southeast $\frac{1}{4}$ of the Northeast $\frac{1}{4}$;
thence South along the West line of said McLaughlin Road a distance of 96.5 feet;
thence West parallel to the North line of said Southeast $\frac{1}{4}$ of the Southeast $\frac{1}{4}$ of the Northeast $\frac{1}{4}$ a distance of 100 feet;
thence North 96.5 feet to the North line of said Southeast $\frac{1}{4}$ of the Southeast $\frac{1}{4}$ of the Northeast $\frac{1}{4}$;
thence East along the North line of said Southeast $\frac{1}{4}$ of the Southeast $\frac{1}{4}$ of the Northeast $\frac{1}{4}$ to the point of beginning.

Situate in the County of Skagit, State of Washington.



201101100038

Skagit County Auditor

1/10/2011 Page

2 of

2 8:50AM