



201008110011
Skagit County Auditor

8/11/2010 Page 1 of 5 10:18AM


Parcel No: 4076-113-010-0000/P72019
Legal Desc.: Ptn Lot 9, Block 113, Am. Burlington

QUIT CLAIM DEED

THE GRANTORS, Greg R. John and Merriann Kane-John, husband and wife, for and in consideration of NO MONETARY CONSIDERATION, boundary line adjustment purposes only, conveys and quit claims to Greg R. John and Merriann Kane-John, husband and wife, **THE GRANTEES**, the following described real estate, situated in the County of Skagit, State of Washington, together with all after acquired title of the Grantor therein:


As attached hereto as Exhibit "A"

The above described property will be combined or aggregated with contiguous property owned by the grantee, and is not for the purposes of creating an additional building lot. This boundary adjustment is hereby approved.




City of Burlington

DATED this 11 day of may, 2010.




Greg R. John



Merriann Kane-John

2424
SKAGIT COUNTY WASHINGTON
REAL ESTATE EXCISE TAX

AUG 11 2010

Amount Paid \$ 0
Skagit Co. Treasurer
By  Deputy

STATE OF WASHINGTON }
 }
)ss
 }
County of Skagit }

I certify that I know or have satisfactory evidence that Greg R. John and Merriann Kane-John@ are the persons who appeared before me, and said persons acknowledged that they signed this instrument and acknowledged it to be their free and voluntary act for the uses and purposes mentioned in this instrument.

Dated this 7th day of May, 2010.

Shelley L. Nevitt

Notary Public in and for the
State of Washington, residing at
Mount Vernon

My appointment expires 3-9-2011



201008110011
Skagit County Auditor

Exhibit "A"

PARCEL BEING ADJUSTED TO THE WEST 20FEET OF LOT 8

The East 15 feet of Lot 9, Block 113, "AMENDED PLAT OF BURLINGTON, SKAGIT COUNTY, WASH.," as per plat recorded in Volume 3 of Plats, page 17, records of Skagit County, Washington.

Situate in the City of Burlington, County of Skagit, State of Washington.



201008110011
Skagit County Auditor

Exhibit "B"

LEGAL DESCRIPTION OF PARCEL BEFORE BOUNDARY LINE ADJUSTMENT

Lot 9 and 10, and the West 20 feet of Lot 11, Block 113, "AMENDED PLAT OF BURLINGTON, SKAGIT COUNTY, WASH.," as per plat recorded in Volume 3 of Plats, page 17, records of Skagit County, Washington.

Situate in the City of Burlington, County of Skagit, State of Washington.



201008110011
Skagit County Auditor

Exhibit "C"

LEGAL DESCRIPTION OF PARCELS AFTER BOUNDARY LINE ADJUSTMENT

PARCEL "A":

Lot 9 and 10, Block 113, "AMENDED PLAT OF BURLINGTON, SKAGIT COUNTY, WASH.," as per plat recorded in Volume 3 of Plats, page 17, records of Skagit County, Washington.

EXCEPT the East 15 feet of said Lot 9.

Situate in the City of Burlington, County of Skagit, State of Washington.

PARCEL "B":

The West 20 feet of Lot 8, and the East 15 feet of Lot 9, Block 113, "AMENDED PLAT OF BURLINGTON, SKAGIT COUNTY, WASH.," as per plat recorded in Volume 3 of Plats, page 17, records of Skagit County, Washington.

Situate in the City of Burlington, County of Skagit, State of Washington.



201008110011
Skagit County Auditor