

PLAT MON.
FND. 3/4" PLUGGED
PIPE SET NAIL IN CTR.
7-1991

122.65' (P=122.58')

DEER PARK LANE

61.33' (P=61.29')

378.89' (P=378.66')

PLAT MON.
FND. 3/4" PLUGGED
PIPE W/TACK 0.2"
BELOW SURFACE
7-1991

LOT 88

LOT 89

LOT 90

260.77'

136.91'

FND. 1/2" BAR &
CAP L.S. 12716

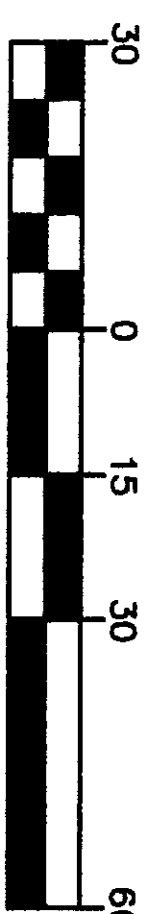
FND. 3/8" BAR &
CAP L.S. 12716
0.41' N. OF EDGE
WATER

LAKE CAVANAUGH

SEE DETAIL



GRAPHIC SCALE



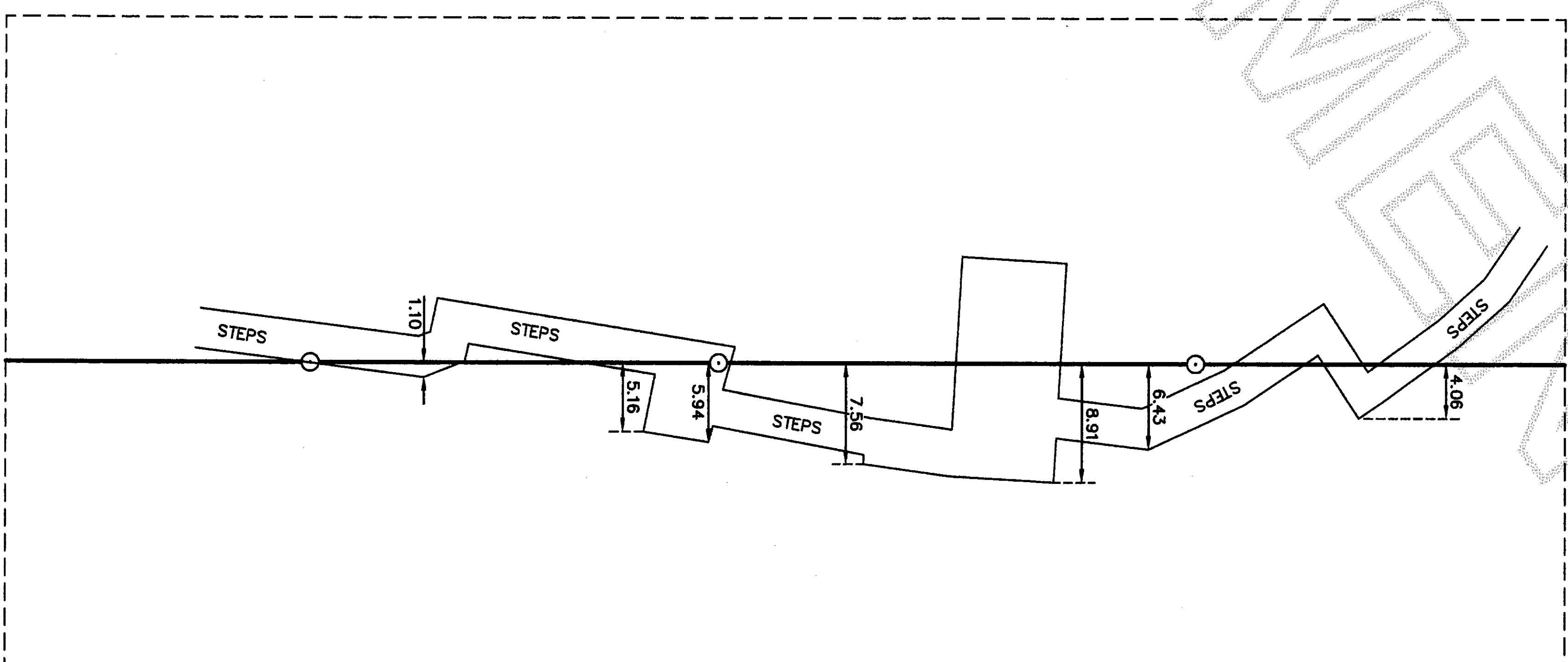
1 inch = 30 ft.

BASIS OF BEARINGS: RECORD PLAT
THIS SURVEY DOES NOT PURPORT TO SHOW ALL
EASEMENTS OF RECORD OR OTHERWISE.
SURVEY INSTRUMENT USED: 5" TRIMBLE 560SDR200+
SURVEY PROCEDURE: CLOSED TRAVERSE
SURVEY PRECISION: THIS SURVEY EXCEEDS FIELD
TRAVERSE REQUIREMENTS OF WAC 332-130-090

LEGEND:

- DENOTES 1/2" X 24" REBAR & CAP #S19631
- SET THIS SURVEY UNLESS OTHERWISE NOTED
- DENOTES FOUND PLAT MONUMENT

LEGAL DESCRIPTION:
LOT 89, LAKE CAVANAUGH SUBDIVISION DIVISION NO. 3, ACCORDING TO THE PLAT THEREOF
RECORDED IN VOLUME 6 OF PLATS, PAGES 25 THROUGH 31, INCLUSIVE, RECORDS OF SKAGIT
COUNTY, WASHINGTON.
SITUATE IN THE COUNTY OF SKAGIT, STATE OF WA.
201007190094
Skagit County Auditor
7/19/2010 Page 1 of 1 8:19AM



Survey For:

PORTN 60'x1 LOT 6, SEC.22, TWP.33N, RGE.6E, W.M.


BARRY OTTERHOLT

Survey By:

(360)-435-5551

Cascade Surveying & Engineering, Inc.

P.O. BOX 326, ARLINGTON, WASHINGTON, 98223 (105 EAST DIVISION STREET)



RECORDING CERTIFICATE

FILED FOR RECORD BY:
CASCADE SURVEYING & ENGINEERING, INC.
THIS 19 DAY OF JULY 2010 A.D. AT 9:19
MINUTES PAST 9 O'CLOCK A.M. AND RECORDED UNDER
AUDITOR'S FILE NO. 201007190094, RECORDS OF
SKAGIT COUNTY, WASHINGTON.
Auditor
DEPUTY AUDITOR

SURVEYOR'S CERTIFICATE

THIS MAP CORRECTLY REPRESENTS A SURVEY MADE BY ME
OR UNDER MY DIRECTION IN CONFORMANCE WITH THE
REQUIREMENTS OF THE SURVEY RECORDING ACT, AT THE
REQUEST OF BARRY OTTERHOLT THIS 12TH DAY
OF JULY 2010.
REGISTERED LAND SURVEYOR L.S. NO 19631

SCALE: 1"=30'

DRAWN BY: LAF

CHECKED BY: WJL

DATE: 7/12/2010

JOB #: 18916

F.B.#: SK. 61