

NOTES

- 1) -FOUND AND ACCEPTED R/C N033°W, 0.13' FROM CALC. POSITION (LS#12716)  
-FOUND I.P. N4730°W, 0.34' FROM CALC. POSITION  
-FOUND I.P. N8019°W, 0.24' FROM CALC. POSITION
- 2) THIS SURVEY WAS PERFORMED WITHOUT THE BENEFIT OF A TITLE REPORT AND DOES NOT PURPORT TO SHOW EASEMENTS AND ENCUMBRANCES OF RECORD.

SURVEY PROCEDURE

FIELD TRAVERSE USING DIGITAL TOTAL STATION  
(3 SECOND), LEICA TC0703.  
ACCURACY EXCEEDS 1:5,000

LEGAL DESCRIPTION

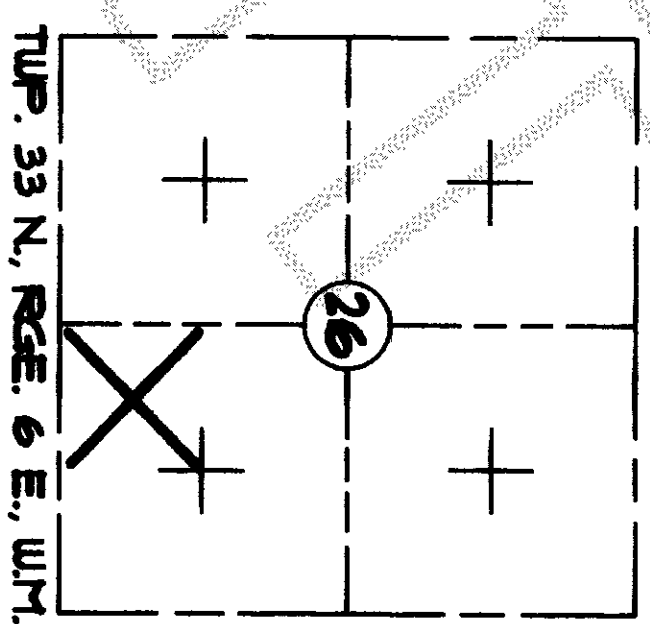
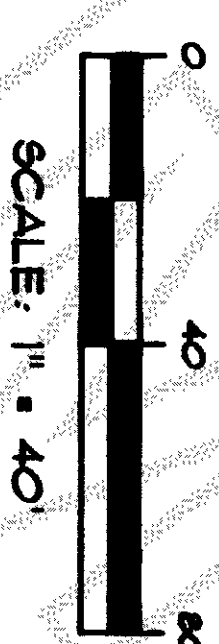
LOTS 36, 37 AND 38, BLOCK 1, LAKE CAVANAUGH SUBDIVISION,  
DIVISION NO. 2, RECORDED IN VOLUME 5 OF PLATS, PAGES 49  
THROUGH 54 INCLUSIVE, RECORDS OF SKAGIT COUNTY, WASHINGTON.

BASIS OF BEARINGS

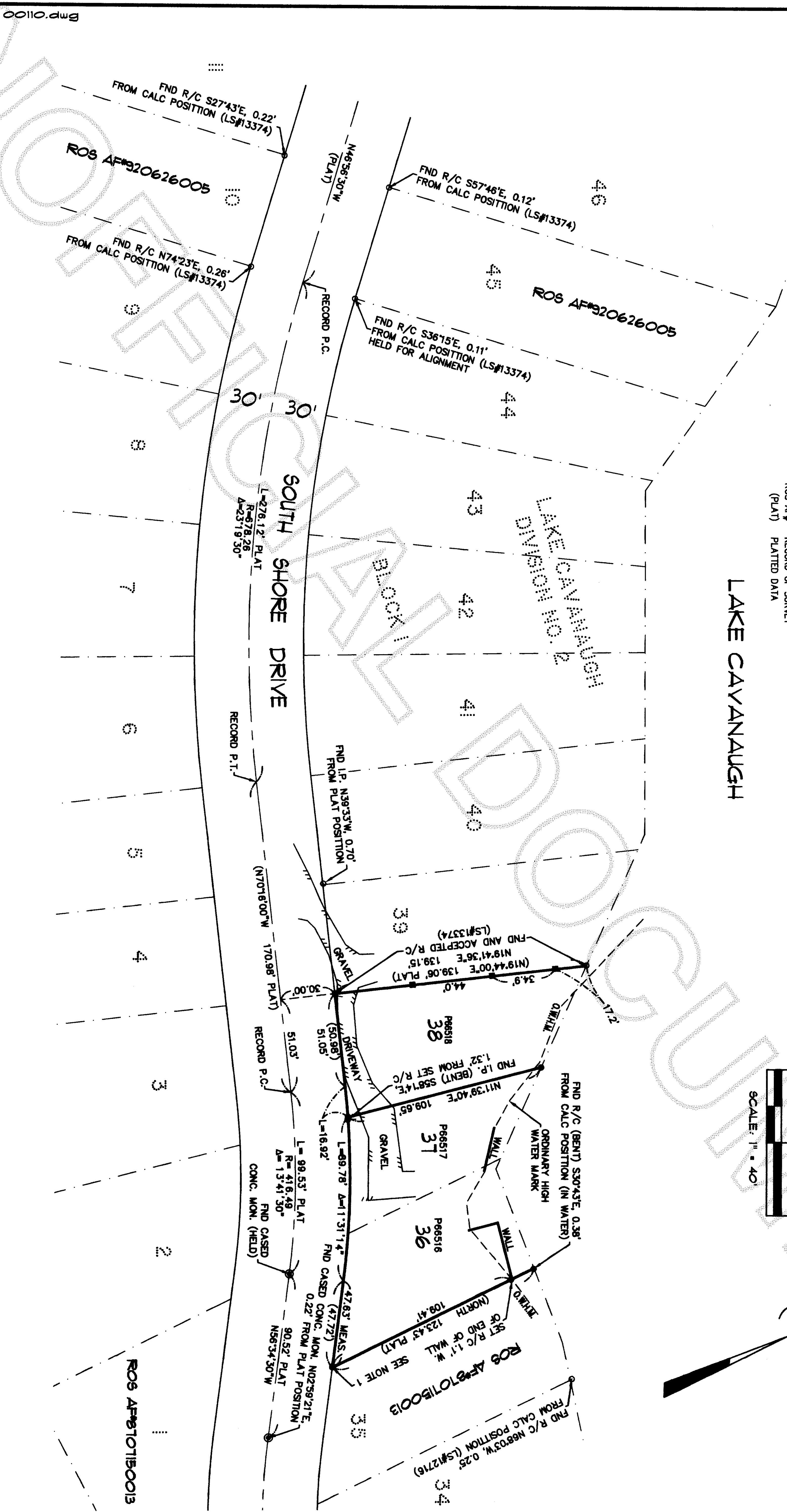
LAKE CAVANAUGH SUBDIVISION, DIVISION NO. 2,  
RECORDED IN VOLUME 5 OF PLATS, PAGES 49  
THROUGH 54 INCLUSIVE, RECORDS OF SKAGIT  
COUNTY, WASHINGTON.

LEGEND (JAN. 2010)

- FOUND CAGED MON.
- FOUND IRON PIPE OR REBAR/CAP (AS NOTED)
- SET REBAR/CAP "STEEL #3138"
- SET WOOD LINE STAKE
- # SKAGIT COUNTY PARCEL NUMBER
- ROS AF# RECORD OF SURVEY
- (PLAT) PLATTED DATA



LAKE CAVANAUGH



AUDITOR'S CERTIFICATE

FILED FOR RECORD THIS 21<sup>ST</sup> DAY OF June, 2010



9:52AM  
AT THE REQUEST OF LARRY STEELE AND ASSOCIATES,  
LAND SURVEYORS, RECORDED UNDER AUDITOR'S FILE NUMBER  
201006210100.

J. Youngquist by: *Myra Youngquist*  
SKAGIT COUNTY AUDITOR'S OFFICE

SURVEYOR'S CERTIFICATE

THIS MAP CORRECTLY REPRESENTS A SURVEY MADE BY ME OR UNDER  
MY DIRECTION AND IN CONFORMANCE WITH THE REQUIREMENTS OF  
THE SURVEY RECORDING ACT AT THE REQUEST OF JOE  
MCINTOSH, IN JANUARY, 2010.

BEN C. MORRIS, L.S., CERTIFICATE NO. 22342



BEING A PORTION OF  
THE SW1/4, SE 1/4,  
(GOV. LOT 7),  
SECTION 26, T. 33 N.,  
R. 6 E., W1/4, SKAGIT  
COUNTY, WA.

FSK 64264-65

RECORD OF SURVEY

FOR  
JOE MCINTOSH

DRAWN BY	RET	DATE	JOB NO.
CHD BY	BCH	SCALE	SHEET 1 OF 1