

SKAGIT COUNTY AUDITOR

201003170060
Skagit County Auditor

1 of 2 2:52PM

LEGAL DESCRIPTION

APPROVED NOVEMBER 18, 2009 AND RECORDED IN THE PUBLIC RECORDS OF SKAGIT COUNTY AUDITOR'S FILE NO. 200911160068;

AMENDMENT TO STORM WATER EASEMENT
AS AUDITOR'S FILE NO. 200912290047.

THE WEST 1/2 OF
RANGE 3 EAST, W.M.

LEGAL DESCRIPTION FROM FIRST AMENDMENT TO THE WASHINGTON STATE
MOUNT VERNON, WASHINGTON, COMMITMENT NO. 99012, SCHEDULE C.

NOTES

4. THIS IS A BOUNDARY CONCEPT. IT IS NOT INVESTIGATED.

SHEET 1 OF 2

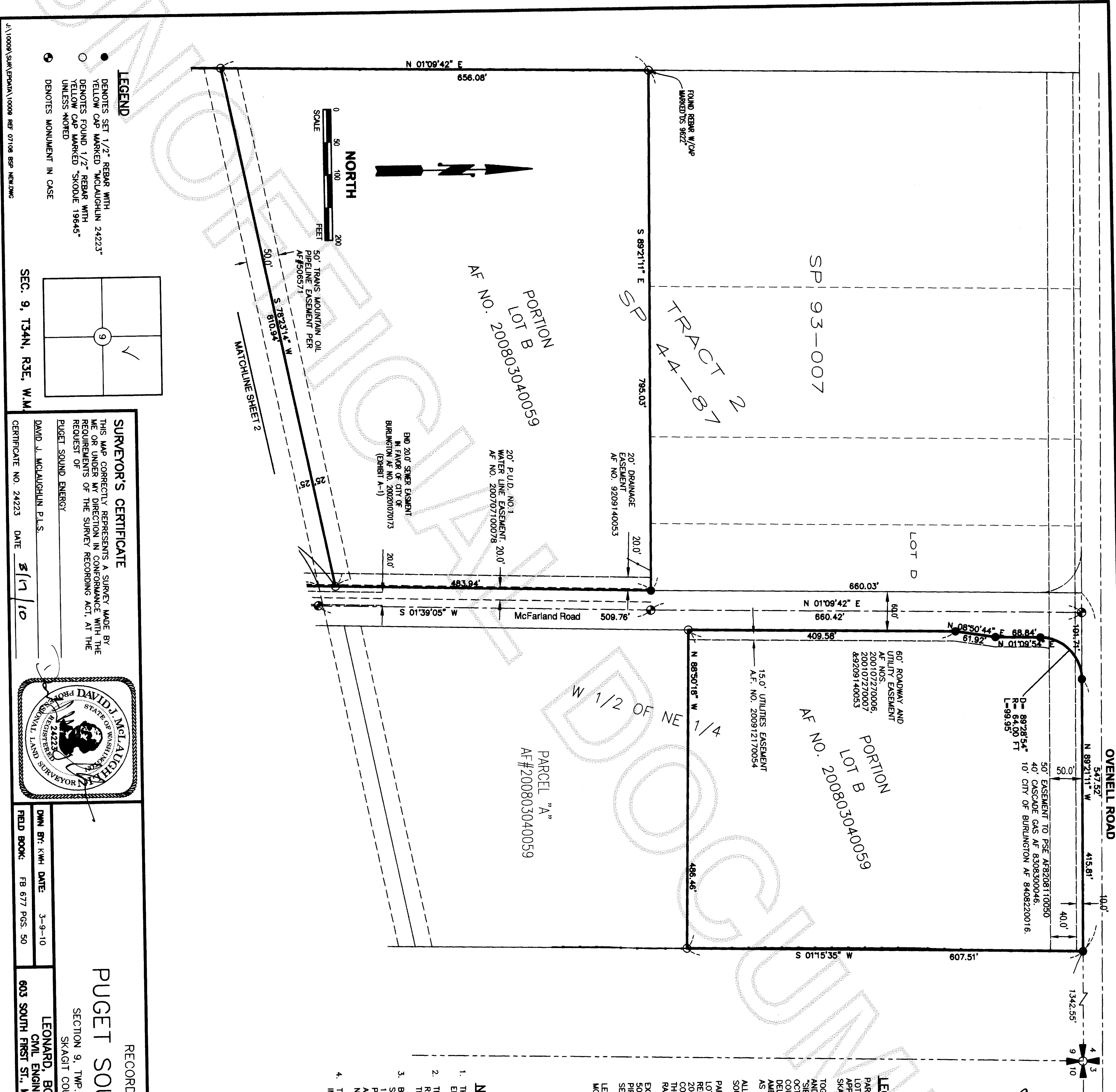
RECORD OF SURVEY

PUGET SOUND ENERGY

SECTION 5, 1991-92, 1993-94
SKAGIT COUNTY, WASHINGTON

603 SOUTH FIRST ST., MOUNT VERNON, WA 98273 (360)336-5751

JOB NO: 10009



LEGEND

 DENOTES MONUMENT IN CASE

SEC. 9, T34N, R3E, W.M. 1

SURVEYOR'S CERTIFICATE


REQUIREMENTS OF THE SURVEY RECORDING ACT, IN THE REQUEST OF

PUGET SOUND ENERGY

DAVID J. McLAUGHLIN P.L.S.

CERTIFICATE NO. 24223

DATE 3/17/10



FIELD BOOK: FB 677 PGS. 50

603 SOUTH FIRST ST., MOUNT VERNON, WA 98273 (360)336-5751

JOB NO: 10003

AUDITOR'S CERTIFICATE

SKAGIT COUNTY AUDITOR

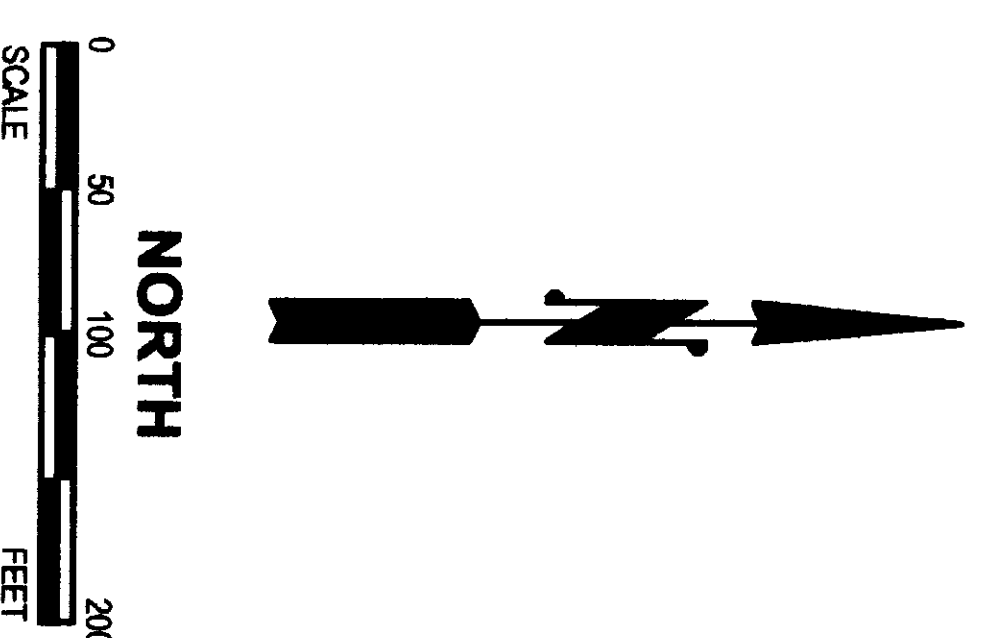
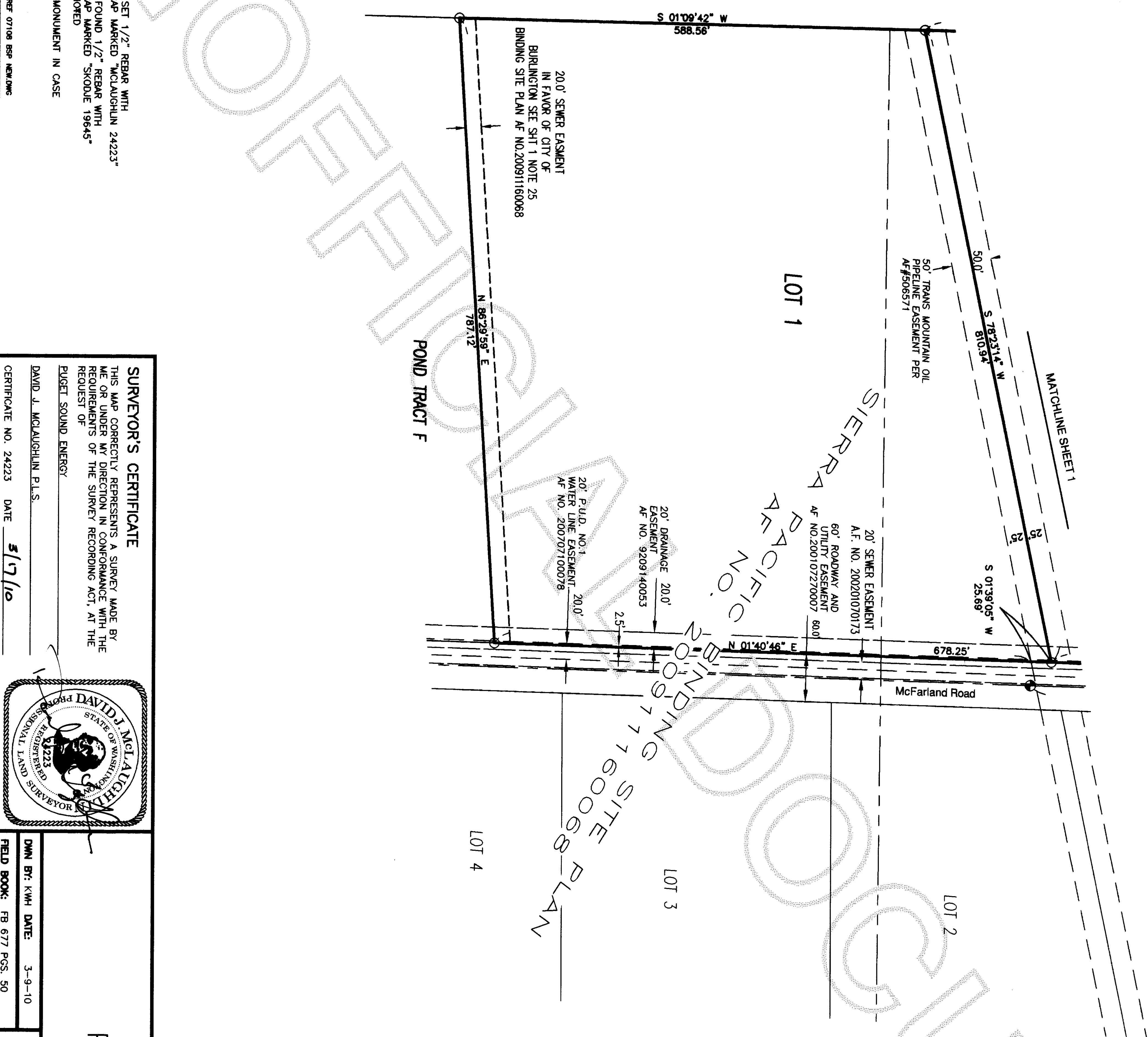
J. Vanagsis by: 



201003170060

Skagit County Auditor

3/17/2010 Page 2 of 2 2:52PM



SHEET 2 OF 2

LEGEND

- DENOTES SET 1/2" REBAR WITH YELLOW CAP MARKED "MCLAUGHLIN 24223"
- DENOTES FOUND 1/2" REBAR WITH YELLOW CAP MARKED "SKODJE 19645" UNLESS NOTED
- ⊕ DENOTES MONUMENT IN CASE


SURVEYOR'S CERTIFICATE

THIS MAP CORRECTLY REPRESENTS A SURVEY MADE BY ME OR UNDER MY DIRECTION IN CONFORMANCE WITH THE REQUIREMENTS OF THE SURVEY RECORDING ACT, AT THE REQUEST OF

PUGET SOUND ENERGY

DAVID J. MCLAUGHLIN P.L.S.

CERTIFICATE NO. 24223 DATE 5/17/10



RECORD OF SURVEY

FOR

PUGET SOUND ENERGY

SECTION 9, TWP. 34 N., RGE. 3 E., W.M.
SKAGIT COUNTY, WASHINGTON

LEONARD, BOUDINOT and SKODJE, INC.
CIVIL ENGINEERS AND LAND SURVEYORS

603 SOUTH FIRST ST., MOUNT VERNON, WA 98273 (360)336-5751

SCALE: 1" = 100'

JOB NO: 10009

DWN BY: KWH DATE: 3-9-10
FIELD BOOK: FB 677 PGS. 50