



200910150057
Skagit County Auditor

10/15/2009 Page 1 of 5 3:07PM

When recorded, mail to:

REGIONAL TRUSTEE SERVICES CORPORATION
616 1st Avenue, Suite 500
Seattle, WA 98104
CHICAGO TITLE CO.
620006174

Trustee's Sale No: 01-FMB-83223



NOTICE OF TRUSTEE'S SALE

Pursuant to R.C.W. Chapter 61.24, et seq. and 62A.9A-604(a)(2) et seq.

I

NOTICE IS HEREBY GIVEN that the undersigned Trustee, REGIONAL TRUSTEE SERVICES CORPORATION, will on **January 15, 2010**, at the hour of **10:00 AM**, at **THE MAIN ENTRANCE TO THE SKAGIT COUNTY COURTHOUSE BLDG., 3RD & KINCAID, MT. VERNON, WA**, sell at public auction to the highest and best bidder, payable at the time of sale, the following described real and personal property (hereafter referred to collectively as the "Property"), situated in the County of SKAGIT, State of Washington:

THAT PORTION OF PTN SW 1/4 OF SE 1/4 & PTN SE 1/4 OF SW 1/4, 29-34-4 E W.M., MORE FULLY DESCRIBED IN EXHIBIT "A", ATTACHED HERETO.

Tax Parcel No: 340429-0-008-0005, commonly known as 16823 BLODGETT ROAD , MOUNT VERNON, WA.

The Property is subject to that certain Deed of Trust dated 4/1/2008, recorded 4/7/2008 , under Auditor's/Recorder's No. 200804070144, records of SKAGIT County, Washington, from HEAVEN M LANSDELL AS HER SEPARATE PROPERTY, as Grantor, to PACIFIC NORTHWEST TITLE INSURANCE CO., INC., as Trustee, in favor of MORTGAGE ELECTRONIC REGISTRATION SYSTEMS, INC. AS NOMINEE FOR INDYMAC BANK, F.S.B., A FEDERALLY CHARTERED SAVINGS BANK, as Beneficiary, the beneficial interest in which is presently held by ONEWEST BANK, FSB.

II

No action commenced by the Beneficiary of the Deed of Trust is now pending to seek satisfaction of the obligation in any court by reason of the Borrower's or Grantor's default on the obligation secured by the Deed of Trust.

III

The default(s) for which this foreclosure is/are made are as follows:

FAILURE TO PAY THE MONTHLY PAYMENT WHICH BECAME DUE ON 6/1/2009, AND ALL SUBSEQUENT MONTHLY PAYMENTS, PLUS LATE CHARGES AND OTHER COSTS AND FEES AS SET FORTH.

Failure to pay when due the following amounts which are now in arrears:

	Amount due as of October 16, 2009 -----
Delinquent Payments from June 01, 2009	
5 payments at \$ 1,755.91 each	\$ 8,779.55
(06-01-09 through 10-16-09)	
Late Charges:	\$ 369.75
Beneficiary Advances:	\$ 237.00
Suspense Credit:	\$ 0.00
	=====
TOTAL:	\$ 9,386.30

IV

The sum owing on the obligation secured by the Deed of Trust is: Principal \$231,305.66, together with interest as provided in the note or other instrument secured, and such other costs and fees as are due under the note or other instrument secured, and as are provided by statute.

V


The above described real property will be sold to satisfy the expenses of sale and the obligation secured by the Deed of Trust as provided by statute. The sale will be made without warranty, express or implied regarding title, possession, or encumbrances on January 15, 2010. The default(s) referred to in paragraph III must be cured by January 4, 2010 (11 days before the sale date) to cause a discontinuance of the sale. The sale will be discontinued and terminated if at any time on or before January 4, 2010, (11 days before the sale date) the default(s) as set forth in paragraph III is/are cured and the Trustee's fees and costs are paid. The sale may be terminated at any time after January 4, 2010, (11 days before the sale date) and before the sale, by the Borrower, Grantor, any Guarantor or the holder of any recorded junior lien or encumbrance paying the entire principal and interest secured by the Deed of Trust, plus costs, fees, and advances, if any, made pursuant to the terms of the obligation and/or Deed of Trust, and curing all other defaults.

VI

A written Notice of Default was transmitted by the Beneficiary or Trustee to the Borrower and Grantor at the following addresses:

HEAVEN M LANSDELL, 16823 BLODGETT ROAD, MOUNT VERNON, WA, 98273
HEAVEN M LANSDELL, 16823 BLODGETT ROAD, MOUNT VERNON, WA, 98274
SPOUSE OF HEAVEN M LANSDELL, 16823 BLODGETT ROAD, MOUNT VERNON, WA, 98274
SPOUSE OF HEAVEN M LANSDELL, 16823 BLODGETT ROAD, MOUNT VERNON, WA, 98273

by both first class and certified mail on 9/14/2009, proof of which is in the possession of the Trustee; and on 9/14/2009, the Borrower and Grantor were personally served with said written notice of default or the written Notice of Default was posted in a conspicuous place on the real property described in paragraph I above, and the Trustee has possession of proof of such service or posting.



The Trustee's Sale will be held in accordance with Ch. 61.24 RCW and anyone wishing to bid at the sale will be required to have in his/her possession at the time the bidding commences, cash, cashier's check, or certified check in the amount of at least one dollar over the Beneficiary's opening bid. In addition, the successful bidder will be required to pay the full amount of his/her bid in cash, cashier's check, or certified check within one hour of the making of the bid. The Trustee whose name and address are set forth below will provide in writing to anyone requesting it, a statement of all costs and fees due at any time prior to the sale.

VIII

The effect of the sale will be to deprive the Grantor and all those who hold by, through or under the Grantor of all of their interest in the above described property.

IX

Anyone having any objection to the sale on any grounds whatsoever will be afforded an opportunity to be heard as to those objections if they bring a lawsuit to restrain the same pursuant to RCW 61.24.130. Failure to bring such a lawsuit may result in a waiver of any proper grounds for invalidating the Trustee's Sale.

X

NOTICE TO OCCUPANTS OR TENANTS

The purchaser at the Trustee's Sale is entitled to possession of the property on the 20th day following the sale, as against the Grantor under the Deed of Trust (the owner) and anyone having an interest junior to the Deed of Trust, including occupants who are not tenants. After the 20th day following the sale the purchaser has the right to evict occupants who are not tenants by summary proceeding under Chapter 59.12 RCW. For tenant-occupied property, the purchaser shall provide a tenant with written notice in accordance with section 2 of this act.

DATED: October 14, 2009.
Effective Date:

REGIONAL TRUSTEE SERVICES CORPORATION
Trustee


By 
ANNA EGDORF, AUTHORIZED AGENT
Address: 616 1st Avenue, Suite 500
Seattle, WA 98104
Phone: (206) 340-2550
Sale Information: www.rtrustee.com

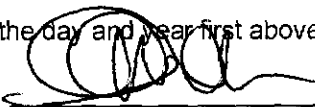


STATE OF WASHINGTON)
) ss.
COUNTY OF KING)

On October 14, 2009, before me, the undersigned, a Notary Public in and for the State of Washington, duly commissioned and sworn, personally ANNA EGDORF, to me known to be the AUTHORIZED AGENT of REGIONAL TRUSTEE SERVICES CORPORATION, the corporation that executed the foregoing instrument, and acknowledged the said instrument to be the free and voluntary act and deed of said corporation, for the uses and purposes therein mentioned, and on oath stated that he/she is authorized to execute the said instrument and that the seal affixed is the corporate seal of said corporation.

WITNESS my hand and official seal hereto affixed the day and year first above written.




NOTARY PUBLIC in and for the State of
Washington, residing at: FIFE
My commission expires: 7/9/2011



200910150057
Skagit County Auditor

EXHIBIT FOR LEGAL DESCRIPTION

Trustee's Sale 01-FMB-83223

EXHIBIT 'A'

PARCEL A:

That portion of the South Half of Section 29, Township 34 North, Range 4 East of the Willamette Meridian, described as follows:

Beginning at a point where the Easterly line of the Blodgett Road intersects a line that is parallel with and a distance of 320 feet South of the North line of the Southeast Quarter of the Southwest Quarter of said Section;

Thence East parallel with the North line of said subdivision 160 feet, more or less, to an existing fence line which is located approximately along the West line of the Southwest Quarter of the Southeast Quarter of said Section;

Thence North along said fence line 270 feet;

Thence Southwest along a straight line which runs to the center of a culvert under Blodgett Road to the Easterly line of said Blodgett Road;

Thence Southerly along said Easterly line to the point of beginning.

Situated in Skagit County, Washington

PARCEL B:

A portion of the Southwest Quarter of the Southeast Quarter and the Southeast Quarter of the Southwest Quarter of Section 29, Township 34 North, Range 4 East of the Willamette Meridian, being more particularly described as follows:

Beginning at the Northwest corner of said Southwest Quarter of the Southeast Quarter;

Thence South $89^{\circ}03'52''$ East along the South line of said Southwest Quarter of the Southeast Quarter a distance of 22.11 feet to the Northeast corner of Tract A of Short Plat No. 25-76;

Thence South $04^{\circ}49'44''$ East a distance of 319.00 feet to the true point of beginning;

Thence continuing South $04^{\circ}49'44''$ East, a distance of 17.93 feet;

Thence South $73^{\circ}35'56''$ West a distance of 110.74 feet to the Easterly right of way margin of Blodgett Road, being a point on a curve, having a radius point bearing South $59^{\circ}58'53''$ West, at a distance of 555.00 feet;

Thence Northwesterly along said right of way margin an arc distance of 48.61 feet through a central angle of $5^{\circ}01'06''$ to a point lying 320.00 feet South of the North line of the said Southeast Quarter of the Southwest Quarter;

Thence North $87^{\circ}23'54''$ East, a distance of 88.58 feet;

Thence North $87^{\circ}01'01''$ East, a distance of 38.74 feet to the true point of beginning.

Situated in Skagit County, Washington



200910150057
Skagit County Auditor

10/15/2009 Page

5 of

5 3:07PM

NOTS