

Return Address:
Farm Credit Services - Burlington Financial Services
265 East George Hopper Road
PO Box 966
Burlington, WA 98233



200906050165

Skagit County Auditor

6/5/2009 Page 1 of 7 3:47PM

LAND TITLE OF SKAGIT COUNTY

Please print neatly or type information

133341-PE

Document 1 Title: Mortgage

Reference #s:

Additional Reference #s on page _____

Grantors:

Nelson, Gerald E.

Nelson, Jenny T.

Grantees:

Northwest Farm Credit Services, FLCA

Additional grantors on page _____ Additional grantees on page _____

Document 2 Title:

Reference #s: _____

Additional Reference #s on page _____

Grantors:

Grantees:

Additional grantors on page _____ Additional grantees on page _____

Legal description (abbreviated form: i.e. lot, blk, plat or S,T,R quarter/quarter):

Ptn W1/2, 6-35-3 E W.M.

Additional legal is on page 2

Assessor's Property Tax Parcel/Account Numbers:

350306-0-006-0004 P33858, 350306-0-008-0002 P33860, 350306-2-001-0005 P33865, 350306-3-001-0100
P106593

After Recording Return to:

Farm Credit Services - Burlington Financial Services
265 East George Hopper Road
PO Box 966
Burlington, WA 98233.

Mortgage

On June 4, 2009, Gerald E. Nelson and Jenny T. Nelson, a married couple, hereinafter called Mortgagors, whose address is

15890 Josh Wilson Road
Burlington, WA 98233

grant, convey, warrant, transfer and assign to Northwest Farm Credit Services, FLCA, a corporation organized under the Farm Credit Act of 1971, as amended, hereinafter called Mortgagee, whose address is 1700 South Assembly Street, P.O. Box 2515, Spokane, Washington 99220-2515, a mortgage and security interest in property in Skagit County(ies), State of Washington, more particularly described as follows:

PARCEL "A":

The Southeast $\frac{1}{4}$ of the Northwest $\frac{1}{4}$, the Northeast $\frac{1}{4}$ of the Southwest $\frac{1}{4}$, Government Lot 5 and Government Lot 6, all in Section 6, Township 35 North, Range 3 East, W.M.;

EXCEPT Lot 1, Skagit County Short Plat No. 94-049, approved December 9, 1994, and recorded December 12, 1994, in Volume 11 of Short Plats, pages 155 and 156, under Auditor's File No. 9412120047, records of Skagit County, Washington;

ALSO EXCEPT the following described tract:

Beginning at the Northwest corner of Government Lot 5 of Section 6, Township 35 North, Range 3 East, W.M.;

thence North $87^{\circ}16'33''$ East along the North line of said Government Lot 5, a distance of 93.43 feet to the Southwesterly line of the dike right-of-way appropriated by Dike District No. 5 in Superior Court Cause No. 3050 and the point of beginning of this description;

thence North $87^{\circ}16'33''$ East along the North line of said Government Lot 5 and the North line of the Southeast $\frac{1}{4}$ of the Northwest $\frac{1}{4}$ of said Section 6 a distance of 2,273.77 feet to the Northeast corner of said Southeast $\frac{1}{4}$ of the Northwest $\frac{1}{4}$;

thence South $01^{\circ}47'11''$ West along the East line of said Southeast $\frac{1}{4}$ of the Northwest $\frac{1}{4}$ a distance of 838.62 feet;

thence South $89^{\circ}51'49''$ West a distance of 443.94 feet;

thence South $06^{\circ}29'11''$ West a distance of 389.83 feet to a point on a non-tangent curve to the right having a chord bearing of South $43^{\circ}02'28''$ East and a radius of 107.00 feet;

thence Easterly along said curve through a central angle of $149^{\circ}54'56''$ and an arc length of 279.97 feet;

thence South $31^{\circ}55'00''$ West a distance of 74.02 feet;

thence South $39^{\circ}55'12''$ West a distance of 128.24 feet;

thence South $52^{\circ}43'07''$ West a distance of 75.85 feet;

thence South $06^{\circ}29'11''$ West a distance of 305.29 feet to Point "A";

thence South $33^{\circ}11'29''$ West a distance of 80.17 feet;

thence North $56^{\circ}48'31''$ West a distance of 227.08 feet;

thence North $11^{\circ}48'07''$ West a distance of 592.76 feet;

thence North $13^{\circ}36'57''$ East a distance of 817.98 feet to the center of an existing drainage ditch;

Mortgage (054642-445-999-99)



200906050165
Skagit County Auditor

thence along the center of said ditch through the following four courses:

North 64°33'03" West a distance of 333.20 feet;

North 71°54'21" West a distance of 66.52 feet;

North 89°15'51" West a distance of 75.43 feet;

South 75°58'32" West a distance of 42.25 feet to the center of a ditch intersecting from the Southwest;

thence South 28°52'12" West along the center of said intersecting ditch a distance of 52.59 feet;

thence continuing along the center of said intersecting ditch South 23°18'16" West a distance of 231.48 feet to the East line of said Government Lot 5;

thence South 01°43'11" West along the East line of said Government Lot 5 a distance of 605.60 feet;

thence South 87°06'54" West parallel with the South line of said Government Lot 5 a distance of 355.29 feet;

thence North 01°29'29" East parallel with the West line of said Government Lot 5 a distance of 436.48 feet;

thence North 41°15'24" West a distance of 849.43 feet to the point of beginning of this description.

(Being a portion of Lot 2, Skagit County Short Plat No. 94-049, approved December 9, 1994, and recorded December 12, 1994, in Volume 11 of Short Plats, pages 155 and 156, under Auditor's File No. 9412120047, records of Skagit County, Washington.)

AND ALSO EXCEPT that portion of Lot 2 of Short Plat No. 94-049, approved December 9, 1994, recorded December 12, 1994, in Volume 11 of Short Plats, pages 155 and 156, under Auditor's File No. 9412120047, records of Skagit County, Washington, and being a portion of the Northeast ¼ of the Southwest ¼ of Section 6, Township 35 North, Range 3 East, W.M., described as follows:

Beginning at the Northwest corner of Lot 1 of said Short Plat No. 94-049;

thence North 00°24'03" East (equals North 01°10'58" West on said Short Plat No. 94-049) a distance of 2.63 feet along the Northerly extension of the Westerly line of said Lot 1;

thence North 62°29'11" West 7.36 feet;

thence North 51°19'38" West 22.00 feet;

thence North 62°50'57" West 53.51 feet;

thence North 72°06'39" West 50.96 feet;

thence North 83°40'26" West 59.84 feet to the North extension of an existing fence line;

thence South 00°52'10" West 658.50 feet along said fence line to the Northerly margin of the Samish Island Road;

thence North 87°06'22" East 210.20 feet along said Northerly margin to the Southwest corner of said Lot 1;

thence Northerly along the Westerly line of said Lot 1 to the point of beginning.

Situate in the County of Skagit, State of Washington.

Tax Parcels: 350306-0-006-0004 P33858, 350306-0-008-0002 P33860, 350306-2-001-0005 P33865, 350306-3-001-0100 P106593;

and including all rents, issues, profits, buildings and improvements thereon and in all tenements, hereditaments, rights, privileges, easements, rights of way and appurtenances, (including without limitation private roads, grazing privileges, water rights, ditches and conduits and rights of way therefor, all plumbing, lighting, heating, cooling, ventilating, elevating, and irrigating apparatus and other equipment and fixtures, now or hereafter belonging to or used in connection therewith), all of which is hereinafter called the "Property."

The following described Note(s), Membership Agreements, security documents and any other documents or instruments signed in connection with the Note(s) and security documents and any amendments thereto are collectively called the "Loan Documents." "Advances" shall include any amounts provided to Mortgagor under the terms of the Loan Documents and any amounts expended by Mortgagee to protect the Property or enforce its rights under the Loan Documents. This conveyance is intended to secure performance of the covenants and agreements contained herein, and in any Loan Documents, and payment of the indebtedness under the terms of the Note(s) made by Mortgagors to the order of Mortgagee, with interest and charges as provided therein and in the Loan Documents, and any extensions, modifications or renewals thereof:



**DATE
OF NOTE**

June 4, 2009

**PRINCIPAL
AMOUNT**

\$302,000.00

**FINAL
INSTALLMENT DATE**

May 1, 2024

The terms of the Note(s) and Loan Documents, described above, provide that the interest rate, payment terms or amounts due may be indexed, adjusted, renewed or renegotiated.

Mortgagors and each of them REPRESENT, WARRANT, COVENANT and AGREE:

1. That they have title to the Property free from encumbrances, except as described above, they have good right and lawful authority to convey and encumber the same; they will warrant and defend the same forever against the lawful claims and demands of all persons whomsoever; and they agree this covenant shall not be extinguished by foreclosure or other transfers. Mortgagor authorizes Mortgagee to file a financing statement and any continuations thereof, describing any personal property or fixtures described herein, without further signature by Mortgagor.
2. To keep all buildings and other improvements, now or hereafter existing, in good repair, not to remove or demolish or permit the removal or demolition of any building or other improvement; to restore promptly in a good and workmanlike manner, any building or improvement, which may be damaged or destroyed; to maintain and cultivate the Property in a good and husbandlike manner, using approved methods for preserving the fertility and productivity thereof; not to change or permit change in the use of the Property; and not to do anything which would reduce the value of the Property.
3. To maintain casualty insurance, naming Mortgagee as loss payee, on all buildings and improvements, against loss or damage by fire or other risks; to maintain liability insurance; to obtain flood insurance at any time it is determined that any building or improvement is located in whole or in part within a special flood hazard area; to pay all premiums and charges on all such insurance when due; and to provide Mortgagee satisfactory evidence of such insurance upon request. All such insurance shall be in such form(s), with such company(ies) and in such amount(s) as shall be satisfactory to Mortgagee.
4. Not to apply or enter into any federal, state, or local program which limits or restricts the use of the Property, in any way, without prior written consent of Mortgagee.
5. To pay all debts and money, secured hereby, when due; to pay, when due, all taxes, assessments, rents and other charges upon the Property and to suffer no other encumbrance, charge or lien on the Property, which would be superior to this mortgage, except as stated above.
6. To specifically assign and deliver to Mortgagee all rents, royalties, damages and payments of every kind, including without limitation insurance reimbursements and condemnation awards, at any time accruing, for any transfer, loss or seizure of the Property, any portion thereof or any rights therein; and Mortgagee may, at its option, apply such amounts in any proportion to any of the indebtedness hereby secured; and Mortgagee shall have the right to enter upon the Property to make full inspection of the Property.
7. To comply with all laws, ordinances, regulations, covenants, conditions and restrictions affecting the Property and its use, including without limitation all environmental laws; not to use or permit the use of the Property for any unlawful or objectionable purpose or for any purpose that poses an unreasonable risk of harm, or that impairs or may impair the value of the Property, or any part thereof; not to apply residue from waste water treatment facilities to the Property without prior written notice to Mortgagee; to remedy any environmental contamination or violation of environmental laws that may occur or be discovered in the future; to allow Mortgagee access to the Property to inspect its condition and to test and monitor for compliance with applicable laws (any inspections or tests made by Mortgagee shall be for Mortgagee's purposes only and shall not be construed to create any responsibility or liability on the part of Mortgagee to Mortgagors or to any other person), to forward copies of any notices received from any environmental agencies to Mortgagee; to provide Mortgagee copies of any independent test or inspection reports on the environmental status of the Property; and to indemnify and hold Mortgagee, its directors, employees, agents and its successors and assigns, harmless from and against any

Mortgage (054642-445-999-99)

4



200906050165

Skagit County Auditor


environmental claims of any kind, and all costs and expenses incurred in connection therewith, including, without limitation, attorney's fees.


8. That neither Mortgagors nor, to the best of the Mortgagor's knowledge, any prior owner has created or permitted conditions on the Property, which may give rise to environmental liability; no enforcement actions are pending or threatened; no underground tanks are located on the Property except as already disclosed; any such underground tanks currently or previously located on the Property do not now and never have leaked and no contaminated soil is located on the Property; and Mortgagor's representations, warranties, covenants and indemnities herein and in the Loan Documents shall survive satisfaction of the Note(s) and Loan Documents, foreclosure of this mortgage, acceptance of a deed in lieu of foreclosure or any transfer or abandonment of the Property.
9. To perform all terms and conditions of each water or other contract, described above, if any, and to promptly pay all sums due or to become due under each contract so that no delinquency or default will occur under such contract(s); to perform all acts necessary to perfect and maintain any water permit, certificate, license or other water interest, however designated, described in or used in conjunction with the real property described above; any assignment of any such interest during the term of this mortgage, naming Mortgagee as an assignee shall be for security purposes and shall not alter Mortgagors' obligations hereunder; and any failure of Mortgagors to perform any such obligation shall constitute an event of default.
10. That the term "Grazing Rights," as hereinafter used refers to that portion of the Property, if any, consisting of grazing leases, permits, licenses, privileges, and preferences, or any of them, which have or will be assigned, mortgaged or waived to Mortgagee, together with any additions, renewals, replacements or substitutions thereof; if any portion of the Grazing Rights is a leasehold interest in state lands, such leasehold shall be considered to be real property; such leasehold and all other real property portions of the Property constitute a single operating unit; and in the event of foreclosure, Mortgagee shall have the right to have such leasehold and the other real property sold as a unit and not in parcels; any statements and representations in any applications for Grazing Rights are true and correct; Mortgagors have received no notice that the Grazing Rights have or are to be terminated, cancelled or modified; and any termination or cancellation of any of the Grazing Rights shall constitute an event of default under this mortgage.
11. To execute any instrument deemed necessary by the Mortgagee to assign, mortgage or waive such Grazing Rights to the Mortgagee; to pay all fees and charges, and to perform all acts and things necessary to preserve and keep in good standing the Grazing Rights; to take no action which would adversely affect the Grazing Rights; to procure renewals of the Grazing Rights upon or prior to their expiration date; to operate the lands covered by the Grazing Rights in conjunction with the other real estate portion of the Property and not to convey or attempt to convey either separately; to forward to Mortgagee copies of any notices received by Mortgagors regarding the Grazing Rights; and in the event of foreclosure of this mortgage, to waive all claims for preference in the Grazing Rights upon demand from the purchaser of the Property at foreclosure sale, or from any successor to such purchaser.
12. That if the Property is within an irrigation block and/or subject to water service contract(s) governed by the provisions of "Federal reclamation law," and the regulations issued thereunder, Mortgagors shall comply with the terms and provisions of said laws, regulations and contracts; Mortgagors, and each of them, for themselves, their heirs, successors and assigns, hereby appoint Mortgagee their attorney-in-fact to select and designate the portion of the Property to be subject to a recordable contract, in the event Mortgagors become subject to the excess land limitation; if Mortgagors fail to comply with the terms of said law, regulations or contracts, or if the delivery of water for the irrigation of the Property is discontinued in whole or in part, Mortgagors shall be in default; in the event the Bureau of Reclamation determines that continued drainage maintenance on the Property is no longer feasible, and Mortgagors purchase other lands offered as a preference purchase right (as an adjustment for wetlands), Mortgagors shall execute a supplemental mortgage on such lands in favor of the Mortgagee; and failure to execute such mortgage on demand, shall constitute an event of default.
13. That in the event of default in any of the covenants or agreements herein, or in any of the Loan Documents, Mortgagee may, at its option perform the same, in whole or in part; any advances, including, without limitation, attorney fees or costs, paid or incurred by Mortgagee to protect or enforce its rights under the Loan Documents,



in bankruptcy, appellate proceedings or otherwise, shall be payable on demand and shall become a part of the indebtedness secured by this mortgage.

14. That the indebtedness and obligations secured by this mortgage are personal to the Mortgagors and are not assignable by Mortgagors; Mortgagee relied upon the credit of Mortgagors, the interest of Mortgagors in the Property and the financial market conditions then existing when making this loan; if Mortgagors sell, transfer or convey or contract to sell, transfer or convey the Property, or any portion thereof, or if the ownership of any corporation or partnership, owning all or any portion of the Property shall be changed either by voluntary or involuntary sale or transfer or by operation of law, without prior written consent of Mortgagee, or if Mortgagors default in the payment of the indebtedness, or with respect to any warranty, covenant or agreement in the Loan Documents or if a receiver or trustee for any part of the Property is appointed, or if any proceedings under the bankruptcy or insolvency laws is commenced by or against Mortgagors, or if Mortgagors become insolvent, or if any action is commenced to foreclose or enforce a lien on any portion of the Property, then, Mortgagors shall be in default hereunder.
15. That time is of the essence and in the event of default, at Mortgagee's option, the entire indebtedness secured hereby shall forthwith become due and payable and bear interest at the rate set forth in the Loan Documents for delinquent payments; Mortgagee shall have the right to foreclose the lien of this mortgage, to have a receiver appointed in any court proceeding; to collect any rents, issues and profits from the Property and apply them against the indebtedness hereby secured and to exercise any rights and remedies available under the Uniform Commercial Code for the state in which the property is located; and reasonable notice if required by such Code shall be five (5) days.
16. That the failure of Mortgagee to exercise any right or option provided herein, at any time shall not preclude Mortgagee from exercising any of such rights at any other time; the covenants and agreements contained herein shall be binding on and inure to the benefit of the parties and their respective heirs, successors and assigns; all rights conferred on Mortgagee are cumulative and additional to any rights conferred by law; and if any provision is found to be invalid or unenforceable, such invalidity or unenforceability shall not affect any other provision hereof and the mortgage shall be construed as though such provision had been omitted.
17. That Mortgagors and each of them join in this instrument for the purpose of subjecting each of their right, title and interest, if any, in the Property, whether of record or otherwise and including any right to possession, to the lien of this mortgage.


Gerald E. Nelson


Jenny T. Nelson




200906050165
Skagit County Auditor


6/5/2009 Page 6 of 7 3:47PM

Mortgage (054642-445-999-99)

STATE OF WASHINGTON)
County of SKAGIT)ss.


On this 4TH day of JUNE, 2009, before me personally appeared Gerald E. Nelson, known to me to be the Individual who executed the within instrument, and acknowledged that he/she executed the same as his/her free act and deed.





Printed name MYRON D. AYERS
Notary Public for the State of WASHINGTON
Residing at MOUNT VERNON
My commission expires 11/15/2011

STATE OF WASHINGTON)
County of SKAGIT)ss.

On this 4TH day of JUNE, 2009, before me personally appeared Jenny T. Nelson, known to me to be the Individual who executed the within instrument, and acknowledged that he/she executed the same as his/her free act and deed.




Printed name MYRON D. AYERS
Notary Public for the State of WASHINGTON
Residing at MOUNT VERNON
My commission expires 11/15/2011

Mortgagee acknowledges that this mortgage is subject to a security interest in favor of CoBank, ACB (Bank) and by its acceptance hereof and pursuant to and in confirmation of certain agreements and assignments by and between Mortgagee and Bank, does assign, transfer and set over the same unto Bank, its successors and assigns, to secure all obligations of Mortgagee to Bank, provided that pursuant to such agreements and assignments Mortgagee has authority to perform all loan servicing and collection actions and activities hereunder, including, without limitation thereto, releasing in whole or in part and foreclosing judicially or otherwise this mortgage until the Bank, by instrument recorded in the office in which this mortgage is recorded, revokes such authority.



200906050165
Skagit County Auditor

6/5/2009 Page 7 of 7 3:47PM