



200906050148  
Skagit County Auditor

6/5/2009 Page

1 of

2 3:12PM

Document Title:

A ffidavld of Correction

Reference Number:

200904300077

Grantor(s):

☐ additional grantor names on page \_\_\_\_

1. Brovan, Barry
2. Bayview Surveying

Grantee(s):

☐ additional grantee names on page \_\_\_\_

1. public
- 2.

Abbreviated legal description:

☐ full legal on page(s) \_\_\_\_

Lots 10 & 18, Cape Horn on the Skagit  
Div 2

Assessor Parcel / Tax ID Number:

☐ additional tax parcel number(s) on page \_\_\_\_

P 63451  
P 63459

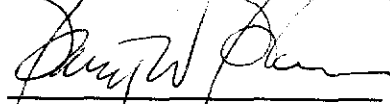
# Affidavit of Correction

I, Barry W Brovan, being first duly sworn on an oath and say that I am the owner of (2) lots in the Cape Horn on the Skagit Subdivision 2.

Lot 10 Parcel Number	XrefID	Quarter	Section	Township	Range
P63451	3869-015-010-0000	03	12	35	07
Lot 18 Parcel Number	XrefID	Quarter	Section	Township	Range
P63459	3869-015-018-0002	03	12	35	07

A survey was done by Bayview Surveying, Inc for both lots and recorded on 4/30/2009, file number 200904300077. There is a shed shown encroaching on the south property line of lot 18. The shed has since been completely removed by the owner of the adjacent lot.

The affiant approves the following change to the survey document recording that there is no shed encroaching on the south property line of lot 18.



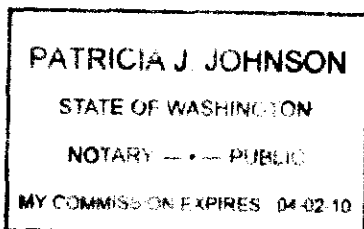
Barry W Brovan  
41939 Cedar Street  
Concrete, WA 98237


STATE OF WASHINGTON )  
County of King )

On this day personally appeared before me Barry W Brovan to me known to be the individual described in and who executed the within and foregoing instrument and acknowledged to me that he signed the same as his free and voluntary act and deed for the purposes therein mentioned.

Given under my hand and official seal this 3<sup>rd</sup> day of June, 2009

Notary Public Seal:



  
Notary Public in and for the State of Washington



200906050148  
Skagit County Auditor

6/5/2009 Page 2 of 2 3:12PM