



200904170001

Skagit County Auditor

4/17/2009 Page

1 of 16 8:32AM

When recorded return to:  
TRILLIUM CORPORATION  
4350 Cordata Parkway  
Bellingham, WA 98226

**DOCUMENT TITLE: RELEASE OF LIEN (Notice of Furnishing Professional Services)**

**RELATED DOCUMENT: 200812040029**

**GRANTOR: S.A. NEWMAN, FOREST ENGINEERS, INC.**

**GRANTEE: TRILLIUM CORPORATION**

**ABBREVIATED LEGAL: NW ¼ SW ¼ S10 T35N R7E, W.M.**  
Additional Legals on Pages 3-13 of document.  
14

**ASSESSOR'S TAX PARCEL NO.: 350709-4-004-0100**  
Additional Tax Parcel Numbers on Pages 14-15 of document.  
15-16

S.A. NEWMAN, FOREST ENGINEERS, INC.,  
*Claimant*

vs

TRILLIUM CORPORATION,  
*Defendant*

**RELEASE OF LIEN (Notice of  
Furnishing Professional  
Services)**

KNOW ALL PERSONS BY THESE PRESENTS that a certain lien by way of a Notice of Furnishing Professional Services, has been filed by Claimant and recorded in the office of the County Auditor of Skagit County, Washington, on the 4<sup>th</sup> day of December, 2008, under Auditor's File No. 200812040029, against the above-named Defendant upon the following property:


SEE LEGAL DESCRIPTIONS ATTACHED AS EXHIBIT A.

SEE TAX PARCEL NUMBERS ATTACHED AS EXHIBIT B.

Claimant has been paid in full is paid and satisfied, and the same is hereby released.

Dated this 9<sup>th</sup> day of March, 2009.

S.A. NEWMAN, FOREST ENGINEERS, INC.


  
By: Timothy D. Newman  
Its: Partner

STATE OF WASHINGTON )  
 )  
COUNTY OF SNOHOMISH ) ss.

I certify that I know or have satisfactory evidence that Timothy D. Newman is the person who appeared before me, and said person acknowledged that he/she signed this instrument, on oath stated that he/she is authorized to execute the instrument and acknowledge it as the Partner/President of S.A. NEWMAN, FOREST ENGINEERS, INC., to be the free and voluntary act of such party for the uses and purposes mentioned in this instrument.

Dated this 9<sup>th</sup> day of March, 2009.

ELIZABETH A. GUMBEL  
STATE OF WASHINGTON  
NOTARY PUBLIC  
MY COMMISSION EXPIRES  
07-21-10

  
Notary name printed or typed: Elizabeth A. Gumbel  
Notary Public in and for the State of Washington  
Residing at: Arington  
My appointment expires: 07-21-10



200904170001  
Skagit County Auditor

4/17/2009 Page 2 of 16 8:32AM

**EXHIBIT A**

**RUSSELLS RANCH #54**

**TREE FARM: RUSSELLS RANCH**

350709-4-004-0100

350709-4-004-0027

350709-4-003-0100

THE NORTH HALF OF THE SOUTHEAST QUARTER OF SAID SECTION 9; A STRIP OR PIECE OF LAND 50 FEET WIDE, BEING 25 FEET WIDE ON EITHER SIDE OF THE CENTERLINE OF THE LOGGING RAILWAY OF LYMAN TIMBER COMPANY AS SAME IS NOW LOCATED AND ESTABLISHED THROUGH AND UPON THE NORTH HALF OF THE SOUTHWEST QUARTER OF SAID SECTION 9, TO WIT:

BEGINNING AT A POINT ON THE SECTION LINE APPROXIMATELY 193 FEET SOUTH OF THE QUARTER CORNER BETWEEN SECTIONS 8 AND 9; THENCE SOUTH 87°00'00" EAST, 2,090 FEET; THENCE ON A 06°00'00" CURVE TO THE LEFT TURNING THROUGH AN ANGLE OF 19°00'00", FOR A DISTANCE OF 317 FEET; THENCE NORTH 68°00'00" EAST APPROXIMATELY 235 FEET TO A POINT ON THE CENTERLINE OF SECTION 9 APPROXIMATELY 175 FEET SOUTH OF THE CENTER CORNER OF SAID SECTION 9; THE SOUTHWEST QUARTER OF THE SOUTHEAST QUARTER AND THAT PORTION OF THE SOUTHEAST QUARTER OF THE SOUTHEAST QUARTER OF SAID SECTION 9, LYING NORTH OF THE LANDS AND RIGHT-OF-WAY OWNED BY OR IN USE BY THE GREAT NORTHERN RAILWAY COMPANY; EXCEPT ALL ROAD AND RAILROAD RIGHTS-OF-WAY OVER AND ACROSS SAID PREMISES.

AND EXCEPT THAT PORTION CONVEYED TO WILLIS ENTERPRISES BY DEED RECORDED OCTOBER 14, 1991, UNDER AUDITOR'S FILE NO. 9110140046 AND DESCRIBED AS FOLLOWS: BEGINNING AT THE SOUTHWEST CORNER OF THE SOUTHEAST QUARTER OF SAID SECTION 9; THENCE SOUTH 01°07'38" WEST ALONG THE WEST LINE OF THE NORTHEAST QUARTER OF SECTION 16, A DISTANCE OF 86.59 FEET TO THE NORTH RIGHT-OF-WAY LINE OF THE BURLINGTON NORTHERN RAILROAD; THENCE NORTH 80°40'32" EAST ALONG SAID NORTHERLY RIGHT-OF-WAY LINE, A DISTANCE OF 1,287.73 FEET; THENCE NORTH 00°25'49" EAST PARALLEL WITH THE WEST LINE OF SAID SOUTHEAST QUARTER, A DISTANCE OF 639.98 FEET; THENCE SOUTH 83°51'29" WEST, A DISTANCE OF 1,277.00 FEET, MORE OR LESS, TO THE WEST LINE OF SAID SOUTHEAST QUARTER; THENCE SOUTH 00°25'49" WEST ALONG SAID WEST LINE OF THE SOUTHEAST QUARTER TO THE POINT OF BEGINNING. SITUATE IN SKAGIT COUNTY, WASHINGTON.

350710-3-001-0500

NORTHWEST QUARTER OF THE SOUTHWEST QUARTER OF SECTION 10, TOWNSHIP 35 NORTH, RANGE 7 EAST OF THE WILLAMETTE MERIDIAN; SITUATE IN SKAGIT COUNTY, WASHINGTON.

**ALDER CREEK #42**

**TREE FARM: RUSSELLS RANCH**

350717-2-003-0006

THE NORTHWEST QUARTER OF THE NORTHWEST QUARTER OF SECTION 17, TOWNSHIP 35 NORTH, RANGE 7 EAST OF THE WILLAMETTE MERIDIAN; EXCEPT THAT PORTION



200904170001

Skagit County Auditor

LYING WITHIN THE GREAT NORTHERN RAILWAY COMPANY'S RIGHT-OF-WAY. SITUATE IN SKAGIT COUNTY, WASHINGTON.

**350718-1-001-0009**

THE NORTHEAST QUARTER OF THE NORTHEAST QUARTER OF SECTION 18, TOWNSHIP 35 NORTH, RANGE 7 EAST OF THE WILLAMETTE MERIDIAN;

**350718-1-003-0007**

THAT PORTION OF THE NORTHWEST QUARTER OF THE NORTHEAST QUARTER OF SAID SECTION 18, LYING NORTHERLY OF PUGET SOUND AND BAKER RIVER RAILWAY COMPANY RIGHT-OF-WAY;

**350718-2-001-0007**

AND THAT PORTION OF THE NORTHWEST QUARTER OF THE NORTHEAST QUARTER AND THE NORTHEAST QUARTER OF THE NORTHWEST QUARTER OF SECTION 18, TOWNSHIP 35 NORTH, RANGE 7 EAST OF THE WILLAMETTE MERIDIAN, CONTAINED WITHIN A STRIP OF LAND 100 FEET IN WIDTH, BEING 50 FEET ON EITHER SIDE OF THE FOLLOWING DESCRIBED CENTERLINE: BEGINNING AT A POINT ON THE WEST LINE OF SAID NORTHEAST QUARTER OF THE NORTHWEST QUARTER OF SECTION 18, 175.00 FEET, MORE OR LESS, NORTH OF THE SOUTHWEST CORNER THEREOF; THENCE NORTHEASTERLY CURVING LEFT AND THEN RIGHT TO A POINT ON THE EAST LINE OF SAID NORTHEAST QUARTER OF THE NORTHWEST QUARTER OF SECTION 18, 670.00 FEET, MORE OR LESS, SOUTH OF THE NORTHEAST CORNER THEREOF; CONTINUING THENCE NORTHEASTERLY ACROSS THE NORTHWEST QUARTER OF THE NORTHEAST QUARTER OF SECTION 18, CURVING RIGHT AND THEN LEFT, TO A POINT ON THE EAST LINE THEREOF, 435.00 FEET, MORE OR LESS, SOUTH OF THE NORTHEAST CORNER OF SAID NORTHWEST QUARTER OF THE NORTHEAST QUARTER OF SECTION 18. SITUATE IN SKAGIT COUNTY, WASHINGTON.

**350705-3-001-0000**

THE SOUTHEAST QUARTER OF THE SOUTHWEST QUARTER OF SECTION 5, TOWNSHIP 35 NORTH, RANGE 7 EAST OF THE WILLAMETTE MERIDIAN. SITUATE IN SKAGIT COUNTY, WASHINGTON

**350707-1-002-0001**

THE SOUTH HALF OF THE NORTHEAST QUARTER; SECTION 7, TOWNSHIP 35 NORTH, RANGE 7 EAST OF W.M., SITUATE IN SKAGIT COUNTY, WASHINGTON.

**350707-4-001-0014**

THE SOUTHEAST QUARTER OF THE SOUTHWEST QUARTER; THE SOUTHWEST QUARTER OF THE SOUTHEAST QUARTER, AND THE NORTH HALF OF THE SOUTHEAST QUARTER, SECTION 7, TOWNSHIP 35 NORTH, RANGE 7 EAST OF THE WILLAMETTE MERIDIAN. SITUATE IN SKAGIT COUNTY, WASHINGTON.



200904170001

Skagit County Auditor

**350707-4-003-0004**

THE SOUTHEAST QUARTER OF THE SOUTHEAST QUARTER, SECTION 7, TOWNSHIP 35 NORTH, RANGE 7 EAST OF THE WILLAMETTE MERIDIAN. SITUATE IN SKAGIT COUNTY, WASHINGTON.

**350708-2-003-0015**

THE SOUTH HALF OF THE NORTHWEST QUARTER; THE NORTH HALF OF THE SOUTHWEST QUARTER; AND THE SOUTHWEST QUARTER OF THE SOUTHWEST QUARTER, SECTION 8, TOWNSHIP 35 NORTH, RANGE 7 EAST OF THE WILLAMETTE MERIDIAN. SITUATE IN SKAGIT COUNTY, WASHINGTON.

**350708-4-004-0002**

A STRIP OR PIECE OF LAND 50 FEET WIDE, BEING 25 FEET WIDE ON EITHER SIDE OF THE CENTERLINE OF THE LOGGING RAILWAY OF LYMAN TIMBER COMPANY, MORE PARTICULARLY DESCRIBED AS FOLLOWS: STARTING FROM A POINT ON A CURVE 80 FEET NORTH OF THE SOUTHEAST CORNER OF THE SOUTHWEST QUARTER OF THE SOUTHWEST QUARTER OF SECTION 8, TANGENT OF SAID POINT BEING NORTH 58°15'00" EAST; THENCE ON A 08°00'00" CURVE TO THE LEFT TURNING THROUGH AN ANGLE OF 34°30'00", 431 FEET; THENCE NORTH 23°45'00" EAST, 340 FEET; THENCE ON A 07°00'00" CURVE TO THE RIGHT TURNING THROUGH AN ANGLE OF 21°45'00", 311 FEET; THENCE NORTH 45°30'00" EAST APPROXIMATELY 540 FEET TO THE INTERSECTION OF THE NORTH LINE OF THE SOUTHEAST QUARTER OF THE SOUTHWEST QUARTER OF SECTION 8, TOWNSHIP 35 NORTH, RANGE 7 EAST OF THE WILLAMETTE MERIDIAN;  
A STRIP OF LAND 50 FEET WIDE ACROSS THE NORTHWEST QUARTER OF THE SOUTHEAST QUARTER IN SECTION 8, TOWNSHIP 35 NORTH, RANGE 7 EAST OF THE WILLAMETTE MERIDIAN, FOR A RAILROAD AS NOW CONSTRUCTED AS CONVEYED TO SOUND VIEW PULP COMPANY BY DEED RECORDED APRIL 21, 1938, IN VOLUME 174 OF DEEDS, PAGE 412, UNDER AUDITOR'S FILE NO. 301294, RECORDS OF SKAGIT COUNTY, WASHINGTON. SITUATE IN SKAGIT COUNTY, WASHINGTON.

**GRIPP ROAD #51**

**TREE FARM: BUTLER HILL**

**350402-3-004-0003**

THAT PORTION OF THE SOUTHWEST QUARTER OF THE SOUTHWEST QUARTER OF SECTION 2, TOWNSHIP 35 NORTH, RANGE 4 EAST W.M., LYING WESTERLY OF THE WESTERLY LINE OF THE NORTHERN PACIFIC RAILWAY COMPANY RIGHT-OF-WAY. SITUATE IN SKAGIT COUNTY, WASHINGTON

**350403-0-006-0006**

THE WEST HALF OF THE NORTHWEST QUARTER OF THE NORTHEAST QUARTER OF SECTION 3, TOWNSHIP 35 NORTH, RANGE 4 EAST OF W.M., SITUATE IN SKAGIT COUNTY, WASHINGTON.



200904170001  
Skagit County Auditor

**350403-1-001-0009**

THE SOUTHWEST QUARTER OF THE NORTHEAST QUARTER, LESS GRIPP ROAD RIGHT-OF-WAY AND THE NORTHEAST QUARTER OF THE SOUTHEAST QUARTER, SECTION 3, TOWNSHIP 35 NORTH, RANGE 4 EAST OF W.M., SITUATE IN SKAGIT COUNTY, WASHINGTON.

**350403-3-003-0003**

**350403-3-004-0002**

THE SOUTH HALF OF THE SOUTHWEST QUARTER OF SECTION 3, TOWNSHIP 35 NORTH, RANGE 4 EAST W.M., SITUATE IN SKAGIT COUNTY, WASHINGTON.

**350410-2-001-0008**

THE NORTH HALF OF THE NORTHWEST QUARTER OF SECTION 10, TOWNSHIP 35 NORTH, RANGE 4 EAST, W.M., SITUATE IN SKAGIT COUNTY, WASHINGTON.

**360426-3-003-0104**

THE SOUTHWEST QUARTER OF SECTION 26, TOWNSHIP 36 NORTH, RANGE 4 EAST OF W.M., EXCEPT THAT PORTION LYING NORTHEASTERLY OF THE SAMISH RIVER AS IT EXISTED OCTOBER 20, 1977. SITUATE IN SKAGIT COUNTY, WASHINGTON

**360427-4-002-0003**

THE NORTHEAST QUARTER OF THE SOUTHEAST QUARTER OF SECTION 27, TOWNSHIP 36 NORTH, RANGE 4 EAST OF W.M., EXCEPT THAT PORTION LYING NORTHWESTERLY OF THE CENTERLINE OF THE SAMISH RIVER. SITUATE IN SKAGIT COUNTY, WASHINGTON.

**360427-4-003-0100**

THE NORTH HALF OF THE NORTHWEST QUARTER OF THE SOUTHEAST QUARTER OF SECTION 27, TOWNSHIP 36 NORTH, RANGE 4 EAST OF W.M. SITUATE IN SKAGIT COUNTY, WASHINGTON.

**360427-4-003-0200**

THE SOUTH HALF OF THE NORTHWEST QUARTER OF THE SOUTHEAST QUARTER OF SECTION 27, TOWNSHIP 36 NORTH, RANGE 4 EAST OF W.M. SITUATE IN SKAGIT COUNTY, WASHINGTON.

**360427-4-003-0300**

THE NORTH HALF OF THE SOUTHWEST QUARTER OF THE SOUTHEAST QUARTER OF SECTION 27, TOWNSHIP 36 NORTH, RANGE 4 EAST OF W.M. SITUATE IN SKAGIT COUNTY, WASHINGTON.



200904170001

Skagit County Auditor

**360427-4-003-0400**

THE SOUTH HALF OF THE SOUTHWEST QUARTER OF THE SOUTHEAST QUARTER OF SECTION 27, TOWNSHIP 36 NORTH, RANGE 4 EAST OF W.M. SITUATE IN SKAGIT COUNTY, WASHINGTON.

**360427-4-003-0500**

THE NORTH HALF OF THE SOUTHEAST QUARTER OF THE SOUTHEAST QUARTER OF SECTION 27, TOWNSHIP 36 NORTH, RANGE 4 EAST OF W.M. SITUATE IN SKAGIT COUNTY, WASHINGTON.

**360427-4-003-0600**

THE SOUTH HALF OF THE SOUTHEAST QUARTER OF THE SOUTHEAST QUARTER OF SECTION 27, TOWNSHIP 36 NORTH, RANGE 4 EAST OF W.M. SITUATE IN SKAGIT COUNTY, WASHINGTON.

**360434-1-001-0100**

**360434-1-001-0200**

**360434-1-001-0300**

**360434-1-001-0400**

**360434-1-001-0500**

**360434-1-001-0600**

**360434-1-001-0700**

**360434-1-001-0800**

**360434-1-001-0900**

**360434-1-001-1000**

**360434-1-001-1100**

**360434-1-001-1200**

**360434-1-001-1300**

**360434-1-001-1400**

**360434-1-001-1500**

**360434-1-001-1600**

**360434-1-001-1700**

**360434-1-001-1800**

**360434-1-001-1900**

**360434-1-001-2000**

**360434-1-001-2100**

**360434-1-001-2200**

THE NORTHEAST QUARTER; THE EAST HALF OF THE NORTHWEST QUARTER; THE EAST HALF OF THE SOUTHWEST QUARTER; THE NORTH HALF OF THE SOUTHEAST QUARTER AND THE SOUTHWEST QUARTER OF THE SOUTHEAST QUARTER OF SECTION 34, TOWNSHIP 36 NORTH, RANGE 4 EAST OF W.M., SITUATE IN SKAGIT COUNTY, WASHINGTON.

**360435-2-004-0100**

**360435-2-004-0200**

**360435-2-004-0300**

**360435-2-004-0400**

THE WEST HALF OF THE NORTHWEST QUARTER IN SECTION 35, TOWNSHIP 36 NORTH, RANGE 4 EAST OF W.M., SITUATE IN SKAGIT COUNTY, WASHINGTON.

**350403-4-003-0001**

THE SOUTHWEST QUARTER OF THE SOUTH EAST QUARTER OF SECTION 3, TOWNSHIP 35 NORTH, RANGE 4 EAST OF W.M., SITUATE IN SKAGIT COUNTY, WASHINGTON.



200904170001

Skagit County Auditor

**PALMER LAKE #53**  
**TREE FARM: CAMP 2**

**360406-1-002-0012**

THE SOUTH HALF OF THE SOUTHWEST QUARTER OF THE NORTHEAST QUARTER, THE SOUTHEAST QUARTER OF THE NORTHWEST QUARTER AND THE NORTHEAST QUARTER OF THE SOUTHWEST QUARTER, EXCEPT ABBY ROAD; THAT PORTION OF THE SOUTHEAST QUARTER OF THE SOUTHWEST QUARTER LYING EASTERLY OF U.S. HIGHWAY 99, AS CONVEYED TO THE STATE OF WASHINGTON BY DEED RECORDED UNDER AUDITOR'S FILE NO. 253009, RECORDS OF SKAGIT COUNTY, WASHINGTON; EXCEPT ANY PORTION WITHIN ABBY ROAD; AND THE SOUTHEAST QUARTER OF SAID SECTION 6, TOWNSHIP 36 NORTH, RANGE 4 EAST OF W.M., SITUATE IN SKAGIT COUNTY, WASHINGTON.

**360407-1-001-0012**

THE NORTH HALF OF THE NORTHEAST QUARTER, LESS THE SOUTHWEST QUARTER THEREOF, AND THE SOUTHEAST QUARTER OF THE NORTHEAST QUARTER OF SECTION 7, TOWNSHIP 36 NORTH, RANGE 4 EAST OF THE WILLAMETTE MERIDIAN; IN SKAGIT COUNTY, WASHINGTON, AND EXCEPT THAT PORTION DESCRIBED AS FOLLOWS: COMMENCING AT THE EAST QUARTER CORNER OF SAID SECTION 7, BEING THE TRUE POINT OF BEGINNING; THENCE SOUTH 02°20'00" EAST ALONG THE EAST BOUNDARY OF SAID SECTION 7, A DISTANCE OF 87.87 FEET; THENCE NORTH 45°24'05" WEST, A DISTANCE OF 128.38 FEET TO A POINT ON THE NORTH BOUNDARY OF SAID SOUTHEAST QUARTER; THENCE SOUTH 88°28'10" EAST, A DISTANCE OF 87.87 FEET, MORE OR LESS TO THE POINT OF BEGINNING. SITUATE IN SKAGIT COUNTY, WASHINGTON

**360408-0-011-0003**

THE WEST 60 FEET OF THE NORTHWEST QUARTER OF THE SOUTHWEST QUARTER OF SECTION 8, TOWNSHIP 36 NORTH, RANGE 4 EAST OF THE WILLAMETTE MERIDIAN; EXCEPT THAT PORTION LYING SOUTH OF THE NORTH MARGIN OF THE COUNTY ROAD AS CONVEYED BY DEED RECORDED UNDER AUDITOR'S FILE NO. 463822; AND EXCEPT THE WEST 12.00 FEET OF THE SOUTH 314.00 FEET OF THE REMAINDER. SITUATE IN SKAGIT COUNTY, WASHINGTON



200904170001

Skagit County Auditor

4/17/2009 Page 8 of 16 8:32AM



**EXHIBIT A**

**RUSSELLS RANCH #54**

**TREE FARM: RUSSELLS RANCH**

350709-4-004-0100

350709-4-004-0027

350709-4-003-0100

THE NORTH HALF OF THE SOUTHEAST QUARTER OF SAID SECTION 9; A STRIP OR PIECE OF LAND 50 FEET WIDE, BEING 25 FEET WIDE ON EITHER SIDE OF THE CENTERLINE OF THE LOGGING RAILWAY OF LYMAN TIMBER COMPANY AS SAME IS NOW LOCATED AND ESTABLISHED THROUGH AND UPON THE NORTH HALF OF THE SOUTHWEST QUARTER OF SAID SECTION 9, TO WIT:

BEGINNING AT A POINT ON THE SECTION LINE APPROXIMATELY 193 FEET SOUTH OF THE QUARTER CORNER BETWEEN SECTIONS 8 AND 9; THENCE SOUTH 87°00'00" EAST, 2,090 FEET; THENCE ON A 06°00'00" CURVE TO THE LEFT TURNING THROUGH AN ANGLE OF 19°00'00", FOR A DISTANCE OF 317 FEET; THENCE NORTH 68°00'00" EAST APPROXIMATELY 235 FEET TO A POINT ON THE CENTERLINE OF SECTION 9

APPROXIMATELY 175 FEET SOUTH OF THE CENTER CORNER OF SAID SECTION 9; THE SOUTHWEST QUARTER OF THE SOUTHEAST QUARTER AND THAT PORTION OF THE SOUTHEAST QUARTER OF THE SOUTHEAST QUARTER OF SAID SECTION 9, LYING NORTH OF THE LANDS AND RIGHT-OF-WAY OWNED BY OR IN USE BY THE GREAT NORTHERN RAILWAY COMPANY; EXCEPT ALL ROAD AND RAILROAD RIGHTS-OF-WAY OVER AND ACROSS SAID PREMISES.

AND EXCEPT THAT PORTION CONVEYED TO WILLIS ENTERPRISES BY DEED RECORDED OCTOBER 14, 1991, UNDER AUDITOR'S FILE NO. 9110140046 AND DESCRIBED AS FOLLOWS:

BEGINNING AT THE SOUTHWEST CORNER OF THE SOUTHEAST QUARTER OF SAID SECTION 9; THENCE SOUTH 01°07'38" WEST ALONG THE WEST LINE OF THE NORTHEAST QUARTER OF SECTION 16, A DISTANCE OF 86.59 FEET TO THE NORTH RIGHT-OF-WAY LINE OF THE BURLINGTON NORTHERN RAILROAD; THENCE NORTH 80°40'32" EAST ALONG SAID NORTHERLY RIGHT-OF-WAY LINE, A DISTANCE OF 1,287.73 FEET; THENCE NORTH 00°25'49" EAST PARALLEL WITH THE WEST LINE OF SAID SOUTHEAST QUARTER, A DISTANCE OF 639.98 FEET; THENCE SOUTH 83°51'29" WEST, A DISTANCE OF 1,277.00 FEET, MORE OR LESS, TO THE WEST LINE OF SAID SOUTHEAST QUARTER; THENCE SOUTH 00°25'49" WEST ALONG SAID WEST LINE OF THE SOUTHEAST QUARTER TO THE POINT OF BEGINNING. SITUATE IN SKAGIT COUNTY, WASHINGTON.

350710-3-001-0500

NORTHWEST QUARTER OF THE SOUTHWEST QUARTER OF SECTION 10, TOWNSHIP 35 NORTH, RANGE 7 EAST OF THE WILLAMETTE MERIDIAN; SITUATE IN SKAGIT COUNTY, WASHINGTON.

**ALDER CREEK #42**

**TREE FARM: RUSSELLS RANCH**

350717-2-003-0006



200904170001

Skagit County Auditor

4/17/2009 Page 9 of 16 8:32AM

THE NORTHWEST QUARTER OF THE NORTHWEST QUARTER OF SECTION 17, TOWNSHIP 35 NORTH, RANGE 7 EAST OF THE WILLAMETTE MERIDIAN; EXCEPT THAT PORTION

LYING WITHIN THE GREAT NORTHERN RAILWAY COMPANY'S RIGHT-OF-WAY. SITUATE IN SKAGIT COUNTY, WASHINGTON.

**350718-1-001-0009**

THE NORTHEAST QUARTER OF THE NORTHEAST QUARTER OF SECTION 18, TOWNSHIP 35 NORTH, RANGE 7 EAST OF THE WILLAMETTE MERIDIAN;

**350718-1-003-0007**

THAT PORTION OF THE NORTHWEST QUARTER OF THE NORTHEAST QUARTER OF SAID SECTION 18, LYING NORTHERLY OF PUGET SOUND AND BAKER RIVER RAILWAY COMPANY RIGHT-OF-WAY;

**350718-2-001-0007**

AND THAT PORTION OF THE NORTHWEST QUARTER OF THE NORTHEAST QUARTER AND THE NORTHEAST QUARTER OF THE NORTHWEST QUARTER OF SECTION 18, TOWNSHIP 35 NORTH, RANGE 7 EAST OF THE WILLAMETTE MERIDIAN, CONTAINED WITHIN A STRIP OF LAND 100 FEET IN WIDTH, BEING 50 FEET ON EITHER SIDE OF THE FOLLOWING DESCRIBED CENTERLINE: BEGINNING AT A POINT ON THE WEST LINE OF SAID NORTHEAST QUARTER OF THE NORTHWEST QUARTER OF SECTION 18, 175.00 FEET, MORE OR LESS, NORTH OF THE SOUTHWEST CORNER THEREOF; THENCE NORTHEASTERLY CURVING LEFT AND THEN RIGHT TO A POINT ON THE EAST LINE OF SAID NORTHEAST QUARTER OF THE NORTHWEST QUARTER OF SECTION 18, 670.00 FEET, MORE OR LESS, SOUTH OF THE NORTHEAST CORNER THEREOF; CONTINUING THENCE NORTHEASTERLY ACROSS THE NORTHWEST QUARTER OF THE NORTHEAST QUARTER OF SECTION 18, CURVING RIGHT AND THEN LEFT, TO A POINT ON THE EAST LINE THEREOF, 435.00 FEET, MORE OR LESS, SOUTH OF THE NORTHEAST CORNER OF SAID NORTHWEST QUARTER OF THE NORTHEAST QUARTER OF SECTION 18. SITUATE IN SKAGIT COUNTY, WASHINGTON.

**350705-3-001-0000**

THE SOUTHEAST QUARTER OF THE SOUTHWEST QUARTER OF SECTION 5, TOWNSHIP 35 NORTH, RANGE 7 EAST OF THE WILLAMETTE MERIDIAN. SITUATE IN SKAGIT COUNTY, WASHINGTON

**350707-1-002-0001**

THE SOUTH HALF OF THE NORTHEAST QUARTER; SECTION 7, TOWNSHIP 35 NORTH, RANGE 7 EAST OF W.M., SITUATE IN SKAGIT COUNTY, WASHINGTON.

**350707-4-001-0014**

THE SOUTHEAST QUARTER OF THE SOUTHWEST QUARTER; THE SOUTHWEST QUARTER OF THE SOUTHEAST QUARTER, AND THE NORTH HALF OF THE SOUTHEAST QUARTER, SECTION 7, TOWNSHIP 35 NORTH, RANGE 7 EAST OF THE WILLAMETTE MERIDIAN. SITUATE IN SKAGIT COUNTY, WASHINGTON.



200904170001  
Skagit County Auditor

**350707-4-003-0004**

THE SOUTHEAST QUARTER OF THE SOUTHEAST QUARTER, SECTION 7, TOWNSHIP 35 NORTH, RANGE 7 EAST OF THE WILLAMETTE MERIDIAN. SITUATE IN SKAGIT COUNTY, WASHINGTON.

**350708-2-003-0015**

THE SOUTH HALF OF THE NORTHWEST QUARTER; THE NORTH HALF OF THE SOUTHWEST QUARTER, AND THE SOUTHWEST QUARTER OF THE SOUTHWEST QUARTER, SECTION 8, TOWNSHIP 35 NORTH, RANGE 7 EAST OF THE WILLAMETTE MERIDIAN. SITUATE IN SKAGIT COUNTY, WASHINGTON.

**350708-4-004-0002**

A STRIP OR PIECE OF LAND 50 FEET WIDE, BEING 25 FEET WIDE ON EITHER SIDE OF THE CENTERLINE OF THE LOGGING RAILWAY OF LYMAN TIMBER COMPANY, MORE PARTICULARLY DESCRIBED AS FOLLOWS: STARTING FROM A POINT ON A CURVE 80 FEET NORTH OF THE SOUTHEAST CORNER OF THE SOUTHWEST QUARTER OF THE SOUTHWEST QUARTER OF SECTION 8, TANGENT OF SAID POINT BEING NORTH 58°15'00" EAST; THENCE ON A 08°00'00" CURVE TO THE LEFT TURNING THROUGH AN ANGLE OF 34°30'00", 431 FEET; THENCE NORTH 23°45'00" EAST, 340 FEET; THENCE ON A 07°00'00" CURVE TO THE RIGHT TURNING THROUGH AN ANGLE OF 21°45'00", 311 FEET; THENCE NORTH 45°30'00" EAST APPROXIMATELY 540 FEET TO THE INTERSECTION OF THE NORTH LINE OF THE SOUTHEAST QUARTER OF THE SOUTHWEST QUARTER OF SECTION 8, TOWNSHIP 35 NORTH, RANGE 7 EAST OF THE WILLAMETTE MERIDIAN; A STRIP OF LAND 50 FEET WIDE ACROSS THE NORTHWEST QUARTER OF THE SOUTHEAST QUARTER IN SECTION 8, TOWNSHIP 35 NORTH, RANGE 7 EAST OF THE WILLAMETTE MERIDIAN, FOR A RAILROAD AS NOW CONSTRUCTED AS CONVEYED TO SOUND VIEW PULP COMPANY BY DEED RECORDED APRIL 21, 1938, IN VOLUME 174 OF DEEDS, PAGE 412, UNDER AUDITOR'S FILE NO. 301294, RECORDS OF SKAGIT COUNTY, WASHINGTON. SITUATE IN SKAGIT COUNTY, WASHINGTON.

**GRIPP ROAD #51**

**TREE FARM: BUTLER HILL**

**350402-3-004-0003**

THAT PORTION OF THE SOUTHWEST QUARTER OF THE SOUTHWEST QUARTER OF SECTION 2, TOWNSHIP 35 NORTH, RANGE 4 EAST W.M., LYING WESTERLY OF THE WESTERLY LINE OF THE NORTHERN PACIFIC RAILWAY COMPANY RIGHT-OF-WAY. SITUATE IN SKAGIT COUNTY, WASHINGTON

**350403-0-006-0006**

THE WEST HALF OF THE NORTHWEST QUARTER OF THE NORTHEAST QUARTER OF SECTION 3, TOWNSHIP 35 NORTH, RANGE 4 EAST OF W.M., SITUATE IN SKAGIT COUNTY, WASHINGTON.



200904170001

Skagit County Auditor

**350403-1-001-0009**

THE SOUTHWEST QUARTER OF THE NORTHEAST QUARTER, LESS GRIPP ROAD RIGHT-OF-WAY AND THE NORTHEAST QUARTER OF THE SOUTHEAST QUARTER, SECTION 3, TOWNSHIP 35 NORTH, RANGE 4 EAST OF W.M., SITUATE IN SKAGIT COUNTY, WASHINGTON.

**350403-3-003-0003**

**350403-3-004-0002**

THE SOUTH HALF OF THE SOUTHWEST QUARTER OF SECTION 3, TOWNSHIP 35 NORTH, RANGE 4 EAST W.M., SITUATE IN SKAGIT COUNTY, WASHINGTON.

**350410-2-001-0008**

THE NORTH HALF OF THE NORTHWEST QUARTER OF SECTION 10, TOWNSHIP 35 NORTH, RANGE 4 EAST, W.M., SITUATE IN SKAGIT COUNTY, WASHINGTON.

**360426-3-003-0104**

THE SOUTHWEST QUARTER OF SECTION 26, TOWNSHIP 36 NORTH, RANGE 4 EAST OF W.M., EXCEPT THAT PORTION LYING NORTHEASTERLY OF THE SAMISH RIVER AS IT EXISTED OCTOBER 20, 1977. SITUATE IN SKAGIT COUNTY, WASHINGTON

**360427-4-002-0003**

THE NORTHEAST QUARTER OF THE SOUTHEAST QUARTER OF SECTION 27, TOWNSHIP 36 NORTH, RANGE 4 EAST OF W.M., EXCEPT THAT PORTION LYING NORTHWESTERLY OF THE CENTERLINE OF THE SAMISH RIVER. SITUATE IN SKAGIT COUNTY, WASHINGTON.

**360427-4-003-0100**


THE NORTH HALF OF THE NORTHWEST QUARTER OF THE SOUTHEAST QUARTER OF SECTION 27, TOWNSHIP 36 NORTH, RANGE 4 EAST OF W.M. SITUATE IN SKAGIT COUNTY, WASHINGTON.

**360427-4-003-0200**

THE SOUTH HALF OF THE NORTHWEST QUARTER OF THE SOUTHEAST QUARTER OF SECTION 27, TOWNSHIP 36 NORTH, RANGE 4 EAST OF W.M. SITUATE IN SKAGIT COUNTY, WASHINGTON.

**360427-4-003-0300**

THE NORTH HALF OF THE SOUTHWEST QUARTER OF THE SOUTHEAST QUARTER OF SECTION 27, TOWNSHIP 36 NORTH, RANGE 4 EAST OF W.M. SITUATE IN SKAGIT COUNTY, WASHINGTON.



200904170001

Skagit County Auditor

4/17/2009 Page

12 of

16 8:32AM

**360427-4-003-0400**

THE SOUTH HALF OF THE SOUTHWEST QUARTER OF THE SOUTHEAST QUARTER OF SECTION 27, TOWNSHIP 36 NORTH, RANGE 4 EAST OF W.M. SITUATE IN SKAGIT COUNTY, WASHINGTON.

**360427-4-003-0500**

THE NORTH HALF OF THE SOUTHEAST QUARTER OF THE SOUTHEAST QUARTER OF SECTION 27, TOWNSHIP 36 NORTH, RANGE 4 EAST OF W.M. SITUATE IN SKAGIT COUNTY, WASHINGTON.

**360427-4-003-0600**

THE SOUTH HALF OF THE SOUTHEAST QUARTER OF THE SOUTHEAST QUARTER OF SECTION 27, TOWNSHIP 36 NORTH, RANGE 4 EAST OF W.M. SITUATE IN SKAGIT COUNTY, WASHINGTON.

**360434-1-001-0100**  
**360434-1-001-0200**  
**360434-1-001-0300**  
**360434-1-001-0400**  
**360434-1-001-0500**  
**360434-1-001-0600**  
**360434-1-001-0700**  
**360434-1-001-0800**  
**360434-1-001-0900**  
**360434-1-001-1000**  
**360434-1-001-1100**

**360434-1-001-1200**  
**360434-1-001-1300**  
**360434-1-001-1400**  
**360434-1-001-1500**  
**360434-1-001-1600**  
**360434-1-001-1700**  
**360434-1-001-1800**  
**360434-1-001-1900**  
**360434-1-001-2000**  
**360434-1-001-2100**  
**360434-1-001-2200**

THE NORTHEAST QUARTER; THE EAST HALF OF THE NORTHWEST QUARTER; THE EAST HALF OF THE SOUTHWEST QUARTER; THE NORTH HALF OF THE SOUTHEAST QUARTER AND THE SOUTHWEST QUARTER OF THE SOUTHEAST QUARTER OF SECTION 34, TOWNSHIP 36 NORTH, RANGE 4 EAST OF W.M., SITUATE IN SKAGIT COUNTY, WASHINGTON.

**360435-2-004-0100**  
**360435-2-004-0200**  
**360435-2-004-0300**  
**360435-2-004-0400**

THE WEST HALF OF THE NORTHWEST QUARTER IN SECTION 35, TOWNSHIP 36 NORTH, RANGE 4 EAST OF W.M., SITUATE IN SKAGIT COUNTY, WASHINGTON.

**350403-4-003-0001**

THE SOUTHWEST QUARTER OF THE SOUTH EAST QUARTER OF SECTION 3, TOWNSHIP 35 NORTH, RANGE 4 EAST OF W.M., SITUATE IN SKAGIT COUNTY, WASHINGTON.



200904170001

Skagit County Auditor

**PALMER LAKE #53**  
**TREE FARM: CAMP 2**

**360406-1-002-0012**

THE SOUTH HALF OF THE SOUTHWEST QUARTER OF THE NORTHEAST QUARTER, THE SOUTHEAST QUARTER OF THE NORTHWEST QUARTER AND THE NORTHEAST QUARTER OF THE SOUTHWEST QUARTER, EXCEPT ABBY ROAD; THAT PORTION OF THE SOUTHEAST QUARTER OF THE SOUTHWEST QUARTER LYING EASTERLY OF U.S. HIGHWAY 99, AS CONVEYED TO THE STATE OF WASHINGTON BY DEED RECORDED UNDER AUDITOR'S FILE NO. 253009, RECORDS OF SKAGIT COUNTY, WASHINGTON; EXCEPT ANY PORTION WITHIN ABBY ROAD; AND THE SOUTHEAST QUARTER OF SAID SECTION 6, TOWNSHIP 36 NORTH, RANGE 4 EAST OF W.M., SITUATE IN SKAGIT COUNTY, WASHINGTON.

**360407-1-001-0012**

THE NORTH HALF OF THE NORTHEAST QUARTER, LESS THE SOUTHWEST QUARTER THEREOF, AND THE SOUTHEAST QUARTER OF THE NORTHEAST QUARTER OF SECTION 7, TOWNSHIP 36 NORTH, RANGE 4 EAST OF THE WILLAMETTE MERIDIAN; IN SKAGIT COUNTY, WASHINGTON, AND EXCEPT THAT PORTION DESCRIBED AS FOLLOWS: COMMENCING AT THE EAST QUARTER CORNER OF SAID SECTION 7, BEING THE TRUE POINT OF BEGINNING; THENCE SOUTH 02°20'00" EAST ALONG THE EAST BOUNDARY OF SAID SECTION 7, A DISTANCE OF 87.87 FEET; THENCE NORTH 45°24'05" WEST, A DISTANCE OF 128.38 FEET TO A POINT ON THE NORTH BOUNDARY OF SAID SOUTHEAST QUARTER; THENCE SOUTH 88°28'10" EAST, A DISTANCE OF 87.87 FEET, MORE OR LESS TO THE POINT OF BEGINNING. SITUATE IN SKAGIT COUNTY, WASHINGTON

**360408-0-011-0003**

THE WEST 60 FEET OF THE NORTHWEST QUARTER OF THE SOUTHWEST QUARTER OF SECTION 8, TOWNSHIP 36 NORTH, RANGE 4 EAST OF THE WILLAMETTE MERIDIAN; EXCEPT THAT PORTION LYING SOUTH OF THE NORTH MARGIN OF THE COUNTY ROAD AS CONVEYED BY DEED RECORDED UNDER AUDITOR'S FILE NO. 463822; AND EXCEPT THE WEST 12.00 FEET OF THE SOUTH 314.00 FEET OF THE REMAINDER. SITUATE IN SKAGIT COUNTY, WASHINGTON

**SAUK MTN #55**  
**TREE FARM: SAUK MTN**

**350921-4-001-0006**

THE EAST HALF OF THE SOUTHEAST QUARTER OF SECTION 21, TOWNSHIP 35 NORTH, RANGE 9 EAST OF THE WILLAMETTE MERIDIAN. SITUATE IN SKAGIT COUNTY, WASHINGTON.

**350922-1-001-0001**

ALL OF SECTION 22, TOWNSHIP 35 NORTH, RANGE 9 EAST OF THE WILLAMETTE MERIDIAN. SITUATE IN SKAGIT COUNTY, WASHINGTON.



200904170001

Skagit County Auditor

## EXHIBIT B

<b>Name: Russells Ranch #54</b>	TC	350709-4-004-0100	4.14
<b>Tree Farm: Russells Ranch</b>	TC	350709-4-004-0027	110.16
	TC	350709-4-003-0100	13.34
	TC	350710-3-001-0500	40.00
<b>Name: Alder Creek #42</b>	TC	350717-2-003-0006	40.00
<b>Tree Farm: Russells Ranch</b>	TC	350718-1-001-0009	37.59
	TC	350718-1-003-0007	15.78
	TC	350718-2-001-0007	7.00
	TC	350705-3-001-0000	40.00
	TC	350707-1-002-0001	80.00
	TC	350707-4-001-0014	160.00
	TC	350707-4-003-0004	39.40
	TC	350708-2-003-0015	200.87
	TC	350708-4-004-0002	2.00
<b>Name: Sauk Mtn #55</b>	TC	350921-4-001-0006	80.00
<b>Tree Farm: Sauk Mtn</b>	TC	350922-1-001-0001	565.35
<b>Name: Gripp Road #51</b>	TC	350402-3-004-0003	17.04
<b>Tree Farm: Butler Hill</b>	TC	350403-0-006-0006	20.93
	TC	350403-1-001-0009	78.95
	TC	360426-3-003-0104	24.67
	TC	360427-4-002-0003	37.00
	TC	360427-4-003-0100	20.00
	TC	360427-4-003-0200	20.00
	TC	360427-4-003-0300	20.00
	TC	360427-4-003-0400	20.00
	TC	360427-4-003-0500	20.00
	TC	360427-4-003-0600	20.00
	TC	360434-1-001-0100	20.00
	TC	360434-1-001-0200	20.00
	TC	360434-1-001-0300	20.00
	TC	360434-1-001-0400	20.00
	TC	360434-1-001-0500	20.00
	TC	360434-1-001-0600	20.00
	TC	360434-1-001-0700	20.00
	TC	360434-1-001-0800	20.00
	TC	360434-1-001-0900	20.00
	TC	360434-1-001-1000	20.00
	TC	360434-1-001-1100	20.00
	TC	360434-1-001-1200	20.00
	TC	360434-1-001-1300	20.00
	TC	360434-1-001-1400	20.00
	TC	360434-1-001-1500	20.00




200904170001

Skagit County Auditor

TC	360434-1-001-1600	20.00
TC	360434-1-001-1700	20.00
TC	360434-1-001-1800	20.00
TC	360434-1-001-1900	20.00
TC	360434-1-001-2000	20.00
TC	360434-1-001-2100	20.00
TC	360434-1-001-2200	20.00
TC	360435-2-004-0100	20.00
TC	360435-2-004-0200	20.00
TC	360435-2-004-0300	20.00
TC	360435-2-004-0400	20.00
TC	350403-4-003-0001	40.00

**Name: Palmer Lake #53**  
**Tree Farm: Camp 2**

TC	360406-1-002-0012	287.90
TC	360407-1-001-0012	109.70
TC	360408-0-011-0003	3.03



200904170001  
 Skagit County Auditor