



200903240075
Skagit County Auditor

3/24/2009 Page 1 of 5 2:56PM

Parcel Nos.: 8012-000-039-0100/P115617; 8012-000-040-0100/P115616
Legal Desc.: Ptm Lot 39, all Lot 40, Am. Skagit Regional Airport BSP, Ph. 1


QUIT CLAIM DEED

THE GRANTOR, The Port of Skagit County, a municipal corporation of the State of Washington, for and in consideration of **NO MONETARY CONSIDERATION**, boundary line adjustment purposes only, conveys and quit claims to The Port of Skagit County, a municipal corporation of the State of Washington, **THE GRANTEE**, the following described real estate, situated in the County of Skagit, State of Washington, together with all after acquired title of the Grantor therein:


See Exhibits "A" and "B" attached hereto and by reference made a part hereof

The property described on Exhibit "A" will be combined or aggregated together by the Grantee to be a single lot of record for building and/or development purposes. The legal description of the new lot, from this date forward, shall be as shown on Exhibit "B".

DATED this 20th day of March, 2009



THE PORT OF SKAGIT COUNTY
By: Patsy Martin
It's: Executive Director

BOUNDARY ADJUSTMENT
Reviewed and approved
in accordance with S.C.
Code Chapter 14.18


SKAGIT CO. PLANNING & PERMIT CENTER


Date: 3/24/2009
SKAGIT COUNTY WASHINGTON
REAL ESTATE EXCISE TAX
810
MAR 24 2009

STATE OF WASHINGTON }
 } ss
County of Skagit }

Amount Paid \$ 0
Skagit Co. Treasurer
By MT Deputy

I hereby certify that I know or have satisfactory evidence that Patsy Martin is the person who personally appeared before me, and said person acknowledged that she signed this instrument, on oath stated that she was authorized to execute the instrument and acknowledged it as the Executive Director of The Port of Skagit County, to be the free and voluntary act of such party for the uses and purposes mentioned in this instrument.

Dated this 20 day of March, 2009.



Notary Public in and for the State of Washington, residing
at Bow, WA

My appointment expires 12-1-11




Exhibit "A"

Lot 39, EXCEPT the Easterly 20 feet, as measured at right angles to the Easterly line, and all of Lot 40, "AMENDED SKAGIT REGIONAL AIRPORT BINDING SITE PLAN, PHASE 1," as per Plat recorded on March 4, 2003 under Auditor's File No. 200303040030, records of Skagit County, Washington.

Situate in the County of Skagit, State of Washington.



200903240075
Skagit County Auditor

Exhibit "B"

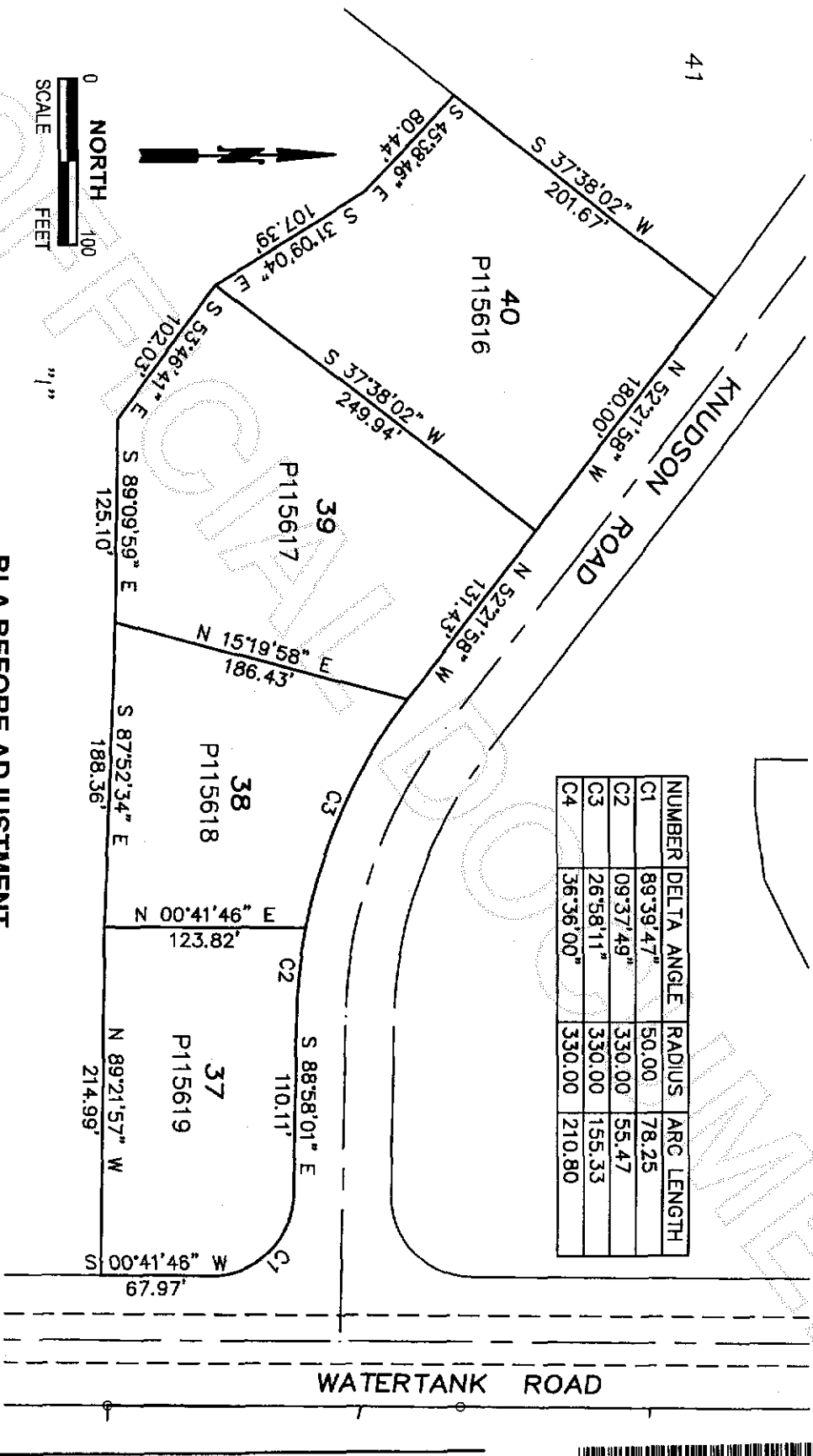
Lot 40 "AMENDED SKAGIT REGIONAL AIRPORT BINDING SITE PLAN, PHASE 1," as combined and aggregated by instrument recorded March 24, 2009, under Auditor's File No. 200903240075, and as per Plat recorded on March 4, 2003 under Auditor's File No. 200303040030, records of Skagit County, Washington.

Situate in the County of Skagit, State of Washington.



200903240075
Skagit County Auditor

AMENDED SKAGIT REGIONAL AIRPORT BINDING SITE PLAN, PHASE 1



NUMBER	DELTA ANGLE	RADIUS	ARC LENGTH
C1	89°39'47"	50.00	78.25
C2	09°37'49"	330.00	55.47
C3	26°58'11"	330.00	155.33
C4	36°36'00"	330.00	210.80

Leonard, Boudinot & Skodje Inc.
 PROFESSIONAL ENGINEERS & LAND SURVEYORS
 603 South First Street, P.O. Box 1228
 Mount Vernon, WA 98273
 Tel: 360-538-5751 Fax: 360-538-3881

PORTION OF
 SEC. 34 TWP. 35 N., RGE 3 E., W.M.

EXHIBIT MAP
 FOR
 PORT OF SKAGIT COUNTY

JOB # 09015
 1"=100'
 3-20-09

A:\2009\09015\JLM\GRAPHIC\09015BLA.DWG

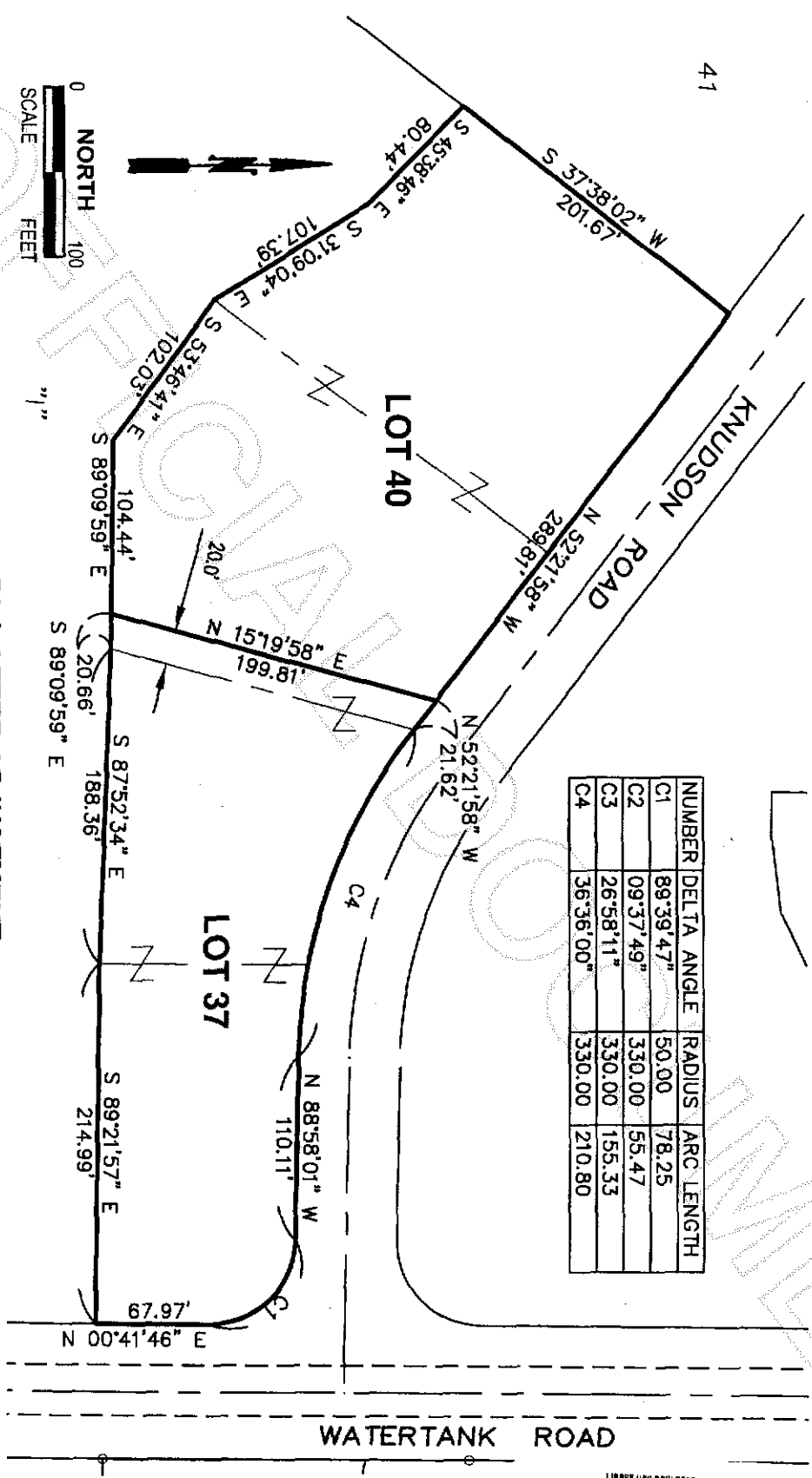
BLA BEFORE ADJUSTMENT

SHEET 1 OF 2



200903240075
 Skagit County Auditor

AMENDED SKAGIT REGIONAL AIRPORT BINDING SITE PLAN, PHASE 1



Leonard, Boudinot & Skodje Inc.
 PROFESSIONAL ENGINEERS & LAND SURVEYORS
 603 South First Street, P.O. Box 1228
 Mount Vernon, WA 98273
 Tel: 360-336-0791 Fax: 360-336-3981

BLA AFTER ADJUSTMENT

PORTION OF SEC. 34 TWP. 35 N., R9E 3 E., W.M.

EXHIBIT MAP FOR PORT OF SKAGIT COUNTY

SHEET 2 OF 2
 JOB # 09015
 1"=100'
 3-20-09

200903240075
 Skagit County Auditor