


AFTER RECORDING RETURN TO:
Washington Federal Savings
PO Box 527
Burlington, Wa 98233


200902240090
Skagit County Auditor
2/24/2009 Page 1 of 2 2:33PM

FIXTURE FILING UCC-2

FOR COUNTY AUDITOR INDEXING PURPOSES ONLY	
GRANTOR(S):	ALISON D WEYMOUTH AND KIM R WEYMOUTH
GRANTEE(S)	WASHINGTON FEDERAL SAVINGS
ABBREVIATED LEGAL DESCRIPTION:	Tract 34, Cobahud Waterfront Tracts Swinomish Reservation, Skagit County, Washington
ASSESSOR'S PROPERTY TAX PARCEL ACCOUNT NUMBER(S)	5103-000-034-0000 (L95872)

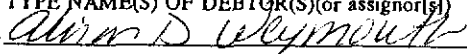
This FIXTURE FILING is presented pursuant to the WASHINGTON UNIFORM COMMERCIAL CODE.

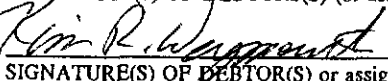
1. DEBTOR(S)[or assignor(s)]
(last name first, and address(es))
WEYMOUTH, ALISON D AND KIM R
PO Box 236
LaConner, Wa 98257
2. FOR OFFICE USE ONLY
3. NUMBER OF ADDITIONAL SHEETS ATTACHED:
4. SECURED PARTY(IES)[or assignee(s)]
WASHINGTON FEDERAL SAVINGS
425 Pike St
Seattle, Wa 98101
Ln #353695-0
5. ASSIGNEE(S) OF SECURED PARTY(IES)
(if applicable) (name and address(es))
6. This FIXTURE FILING covers the following types or items of property:
The goods are to become fixtures on: Residence and fixtures attached thereto and
Legal: located on the following described property:
Tract 34, Cobahud Waterfront Tracts Swinomish Reservation, Skagit
County, Washington.

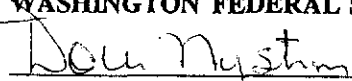
See the 2nd page of this document for the complete legal description
attached as Exhibit "A" and by this reference incorporated herein.

This FIXTURE FILING is to be filed for record in the real estate records. If the debtor does not
have an interest of record in the realty, the name of the record is _____

☐ Products of collateral are also covered.

7.
Alison D Weymouth
TYPE NAME(S) OF DEBTOR(S)(or assignor(s))

SIGNATURE(S) OF DEBTOR(S) or assignor(s)

Kim R Weymouth
TYPE NAME(S) OF DEBTORS(S) (or assignor(s))

SIGNATURE(S) OF DEBTOR(S) or assignor(s)

SECURED PARTY(IES):
WASHINGTON FEDERAL SAVINGS

SIGNATURE OF SECURED PARTY(IES) or assignee(s)
Doreen Nystrom, AVP and Branch Manager

8. TERMINATION STATEMENT The SECURED PARTY(IES) certifies that the SECURED PARTY(IES) no longer claims a security
interest under the FIXTURE FILING bearing the recording number shown above.

NAME _____

DATE _____

SIGNATURE _____

Return to: County Auditor of County where
original filing/recording was made.

EXHIBIT "A"

A leasehold interest in the following described property:

That portion of Government Lot 4 in Section 34, Township 34 North, Range 2 East, W.M., described as follows:

Beginning at the Southeast corner of said Government Lot 4;
thence South 89°47' West, a distance of 151.2 feet;
thence North 4°00' West, a distance of 360.00 feet to the true point of beginning;
thence continue North 4°00' West, a distance of 50.00 feet;
thence South 89°47' West, a distance of 188.60 feet, more or less, to the shore of Skagit Bay;
thence Southerly along the shore of Skagit Bay to a point South 89°47' West of the true point of beginning;
thence North 89°47' East 177.40 feet, more or less, to the true point of beginning.

Said Parcel also known as Tract 34 of the unrecorded plat of "COBAHUD WATERFRONT TRACTS SWINOMISH RESERVATION, SKAGIT COUNTY, WASHINGTON", on file with the United States Department of the Interior Bureau of Indian Affairs, Western Washington Indian Agency, Everett, Washington.

Situate in the County of Skagit, State of Washington.



200902240090
Skagit County Auditor

2/24/2009 Page 2 of 2 2:33PM