

SHORT PLAT ANA-08-005
SURVEY IN THE NORTHEAST 1/4 OF SECTION 25, T. 35 N., R.01 E., W.M.
CITY OF ANACORTES, WASHINGTON

AUDITORS CERTIFICATE FILED FOR RECORD AT THE REQUEST
OF SCHEMMER ENGINEERING INC.

200901130057
Skagit County Auditor
1/13/2009 Page 1 of 2 1:51PM

SW CORNER
NMT 1/4 OF NE 1/4
FOUND CROSSMAN
REBAR AND CAP
S 37E, 0.24
6/04/08


FIRE EQUIPMENT TURN AROUND TO BE
CONSTRUCTED TO C.O.A. STANDARDS
PRIOR TO ANY OCCUPANCY PERMIT
ISSUANCE.

OWNERS OF LOTS 1, 2, AND 3 SHALL
BE RESPONSIBLE FOR MAINTENANCE
OF DRIVEWAY, FIRE TURN AROUND,
AND INFILTRATION SWALE.

LEGAL DESCRIPTION: PARCEL NUMBER 32039
THE NORTH 186 FEET OF THE WEST 297 FEET OF THE SOUTHWEST 1/4 OF THE NORTHEAST 1/4 OF
SECTION 25, TOWNSHIP 35 NORTH, RANGE 1 EAST, W.M.;
EXCEPT THE NORTH 80 FEET THEREOF;
AND EXCEPT RIGHT OF WAY FOR ROAD PURPOSES 60 FEET IN WIDTH ACROSS SAID PREMISES
CONVEYED TO THE CITY OF ANACORTES BY DEED RECORDED UNDER AUDITOR'S FILE NUMBER 468817,
RECORDS OF SKAGIT COUNTY, WASHINGTON;
AND ALSO EXCEPT ANY PORTION THEREOF AS MAY LIE WESTERLY OF SAID RIGHT OF WAY.

COUNTY TREASURER'S CERTIFICATE

I CERTIFY THAT ALL TAXES HERETOFORE LEVIED AND WHICH HAVE BECOME A LIEN UPON
THE LANDS DESCRIBED ABOVE HAVE BEEN FULLY PAID AND DISCHARGED ACCORDING TO
THE RECORDS OF MY OFFICE UP TO AND INCLUDING THE YEAR OF 2008
CERTIFIED THIS 19th DAY OF January, 2009



CITY TREASURER'S CERTIFICATE

I HEREBY CERTIFY THAT THERE ARE NO DELINQUENT SPECIAL ASSESSMENTS AND
THAT ALL SPECIAL ASSESSMENTS ON ANY OF THE PROPERTY HEREIN CONTAINED
AND DEDICATED AS STREETS, ALLEYS OR FOR OTHER PUBLIC USE ARE PAID IN FULL.
THIS 18th DAY OF December, 2008.

APPROVALS

THE WITHIN AND FOREGOING SHORT PLAT IS APPROVED IN ACCORDANCE WITH THE PROVISIONS OF
THE CITY OF ANACORTES SHORT PLAT ORDINANCE. THIS APPROVAL WILL EXPIRE THREE YEARS
FROM THE DATE OF APPROVAL IF THE SHORT PLAT IS NOT SIGNED AND RECORDED.
THIS 18th DAY OF December, 2008.

SUBDIVISION ADMINISTRATOR

CITY ENGINEER

SURVEYOR'S CERTIFICATE

I HEREBY CERTIFY THAT THE BOUNDARIES OF THIS SHORT PLAT AND
THE ROADS WITHIN HAVE BEEN SURVEYED AND MONUMENTED AND THAT
ALL DISTANCES AND BEARINGS ARE ACCURATE.

12/8/08

CONSENT AND DEDICATION



KNOW ALL MEN BY THESE PRESENTS THAT WE, THE UNDERSIGNED SUBDIVIDERS
HEREBY CERTIFY THAT THIS SHORT PLAT IS MADE AS THEIR FREE AND
VOLUNTARY ACT AND DEED.

JAMES M. WILSON
DAVID J. MARSHALL
SHERRA L. WILSON
SABRINA L. MARSHALL

ACKNOWLEDGMENT

I CERTIFY THAT I KNOW OR HAVE SATISFACTORY EVIDENCE THAT DAVID J. AND SABRINA L. MARSHALL
APPEARED BEFORE ME, AND ACKNOWLEDGED THAT THEY SIGNED THIS INSTRUMENT, ON OATH STATED
THEY WERE AUTHORIZED TO EXECUTE THE INSTRUMENT AND ACKNOWLEDGED IT TO BE THE FREE AND
VOLUNTARY ACT OF SUCH PARTY FOR THE USES AND PURPOSES MENTIONED IN THE INSTRUMENT.


DATED 12-9-08
SIGNATURE [Signature]
NOTARY PUBLIC FOR THE STATE OF WASHINGTON
MY APPOINTMENT EXPIRES March 13, 2010




JOB NO.
08-042

SHEET
1 OF 2

SHORT PLAT SURVEY FOR
JAMES WILSON AND DAVID MARSHALL
1310 19TH STREET
ANACORTES, WASHINGTON 98221



SCHEMMER ENGINEERING INC.
317 COMMERCIAL AVENUE, SUITE 101
ANACORTES, WA 98221 (360) 293-9006

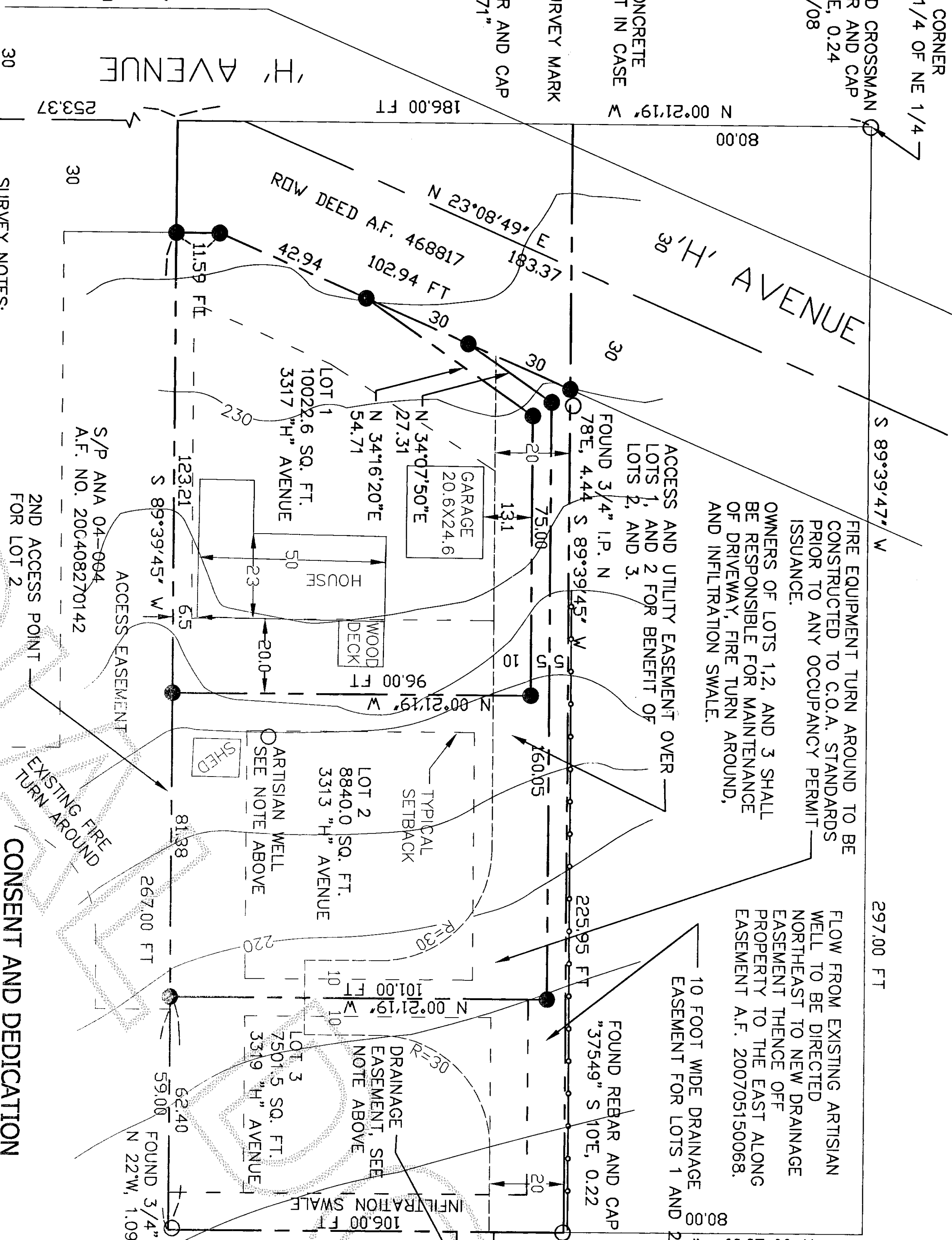


SURVEYOR'S CERTIFICATE
THIS MAP CORRECTLY REPRESENTS A
SURVEY MADE BY ME OR UNDER MY
DIRECTION IN CONFORMANCE WITH THE
SURVEY RECORDING ACT.
PAUL E. MONOHON CERT#25971
DATE 12-9-08

| | |
|---------------|-----|
| PW#08-028-DEV | |
| DRAWN | BBB |
| CHECKED | CCC |
| DATE | BY |
| APP REVISIONS | |

CAD FILE: 08-042WILSON PLOT DATE: 6-04-08

SCALE 1"=30'
0 15 30

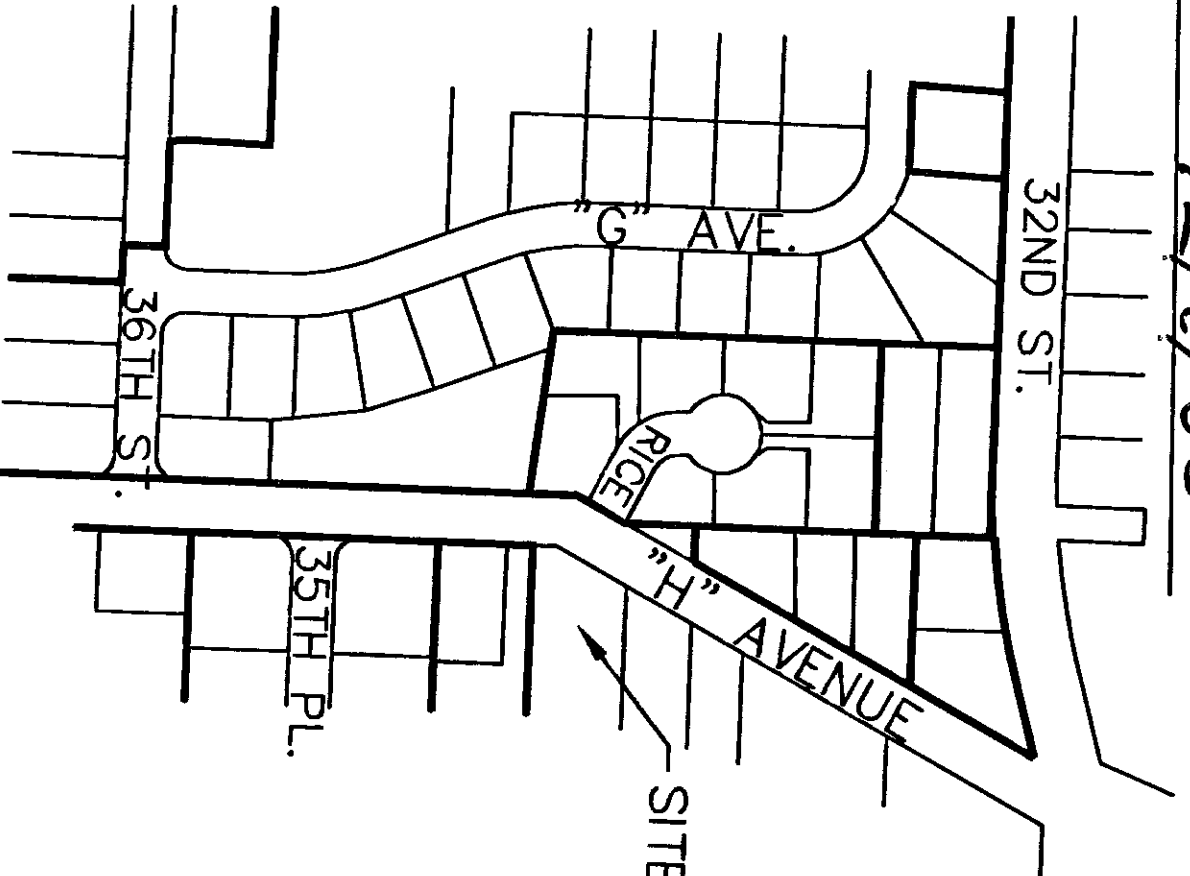



SURVEY NOTES:
BASIS OF BEARINGS N 02°19'19"W BETWEEN MONUMENTS FOUND
ON CENTERLINE OF 'H' AVENUE AT 35TH PLACE AND 36TH
STREET.
THIS SURVEY WAS PERFORMED IN THE FIELD USING A LEICA
TORAL103 ELECTRONIC TOTAL STATION.
THIS SHORT PLAT SUBJECT TO CITY OF ANACORTES
CONDITIONS. SEE PAGE 2.

ACKNOWLEDGMENT


I CERTIFY THAT I KNOW OR HAVE SATISFACTORY EVIDENCE THAT JAMES M. AND SHERRA L.
WILSON APPEARED BEFORE ME, AND ACKNOWLEDGED THAT THEY SIGNED THIS INSTRUMENT,
ON OATH STATED THAT THEY WERE AUTHORIZED TO EXECUTE THE INSTRUMENT AND
ACKNOWLEDGED IT TO BE THE FREE AND VOLUNTARY ACT OF SUCH PARTY FOR THE USES
AND PURPOSES MENTIONED IN THE INSTRUMENT.

DATED 12-8-08
SIGNATURE [Signature]
NOTARY PUBLIC FOR THE STATE OF WASHINGTON
MY APPOINTMENT EXPIRES March 13, 2010



SHORT PLAT ANA-08-005
SURVEY IN THE NORTHEAST 1/4 OF SECTION 25, T. 35 N., R.01 E., W.M.
CITY OF ANACORTES, WASHINGTON

AUDITORS CERTIFICATE FILED FOR RECORD AT THE REQUEST
OF SCHEMMER ENGINEERING INC.



CITY OF ANACORTES

DECISION TO APPROVE A SHORT PLAT FOR THE WILSON 3-LOT

SHORT PLAT NUMBER ANA-08-005

Based on the foregoing Findings of Fact and Conclusions of Law the Anacortes Planning Director hereby issues short-plat approval for the Wilson 3-lot Short Plat subject to the following conditions:

- (1) Short Plat Approval authorizes the applicant to proceed with application for necessary permits to construct required improvements and to prepare construction drawings in accordance with the determinations made and conditions imposed by Administrator. The scope of this permit is not to exceed that as set-out in Exhibit 1.
- (2) This project is subject to applicable water, sewer, and stormwater general facility and hookup fees and transportation, fire, school, and park impact fees. These fees are payable at levels in effect at the time of building permit issuance and may differ from those fee currently in effect; sewer and water latecomer charges may be payable.
- (3) The Skagit County Treasurer's Office requires that the following statements shall appear on all long plats, replats, altered plats or binding site plans:
 - a. Treasurer's Certificate. All short subdivisions when approved and prior to recording shall contain the following:

Treasurer's Certificate: I certify that all taxes heretofore levied and which have become a lien upon the lands described above have been fully paid and discharged according to the records of my office up to and including the year of [] (current year).

Certified this ____ day of _____, 200 ____.

b. "I _____ do hereby certify that a deposit has been made to cover anticipated taxes for the year _____."
 - (4) The applicant shall acquire all necessary federal, state, and local permits.
 - (5) The project shall comply with the City of Anacortes construction standards as required by the Director of Public Works for water, sewer, and street access, and storm drainage. All work performed within public rights-of-way shall comply with

- (1) City construction standards and all utilities shall be constructed to City standards.
- (2) All easements shall be surveyed and shown on drawings.
- (3) A complete tree preservation/landscape plan corresponding with Anacortes Municipal Code Chapter 16.50 and Chapter 17.41 shall be provided by the applicant for review and approval by the Planning Director prior to any work taking place on site.
- (4) Existing structures shall be located an/or removed from the site as necessary to produce conforming conditions on each lot.
- (10) Abandonment of the on-site well shall be dealt with a manner corresponding with Skagit County Health Department requirements; all lots shall be connected to city water.
- (11) Street addresses are: LOT 1-3317 "H" Avenue; LOT 2-3313 "H" Avenue; LOT 3 - 3319 "H" Avenue.
- (12) The well drain easement shall be limited use for well water only corresponding with the recorded easement.
- (13) Site boundaries shall be delineated using orange construction fencing.
- (14) Erosion control best management practices shall be employed during construction.
- (15) Fire hydrants and fire apparatus access shall be provided as required by the Fire Chief.
- (16) This approval will expire three years from the date of approval if the short plat is not signed and recorded.

Pages 7-8 of these Findings shall be recorded with the Short Plat Drawing.

JOB NO.
08-042

SHEET
2 OF 2


SHORT PLAT SURVEY FOR

JAMES WILSON AND DAVID MARSHALL
1310 19TH STREET
ANACORTES, WASHINGTON 98221



SCHEMMER ENGINEERING INC.

317 COMMERCIAL AVENUE, SUITE 101
ANACORTES, WA 98221 (360) 293-9006



SURVEYOR'S CERTIFICATE

THIS MAP CORRECTLY REPRESENTS A
SURVEY MADE BY ME OR UNDER MY
DIRECTION IN CONFORMANCE WITH THE
SURVEY RECORDING ACT.

PAUL E. MONOHON CERT #25971
DATE 12-9-08

PW#08-028-DEV

DRAWN BY BBH
CHECKED BY CCC

DATE BY APP REVISIONS

CAD FILE: 08-042WILSON PLOT DATE: 6-04-08