

Recording Requested by & Return To:  
US Recordings, Inc.  
c/o Intellihub Solutions and Services  
11751 Interchange Drive, Suite B  
Louisville, KY 40229



200807300112  
Skagit County Auditor

7/30/2008 Page 1 of 6 3:36PM

This Space Provided for Recorder's Use

~~When Recorded Return To: U.S. Recordings, Inc.  
2025 County Drive, Suite 201, St. Paul, MN 55117~~

Document Title(s) Deed of Trust  
Grantor(s) DAVID H. ENSEY AND DEBRA A. ENSEY, HUSBAND AND WIFE

Grantee(s) U.S. Bank National Association N.D.  
Legal Description *ptn 6L4 sec 27 T36N R2E WM see pg. 5-6*  
Assessor's Property Tax Parcel or Account Number P47236  
Reference Numbers of Documents Assigned or Released

State of Washington \_\_\_\_\_ Space Above This Line For Recording Data \_\_\_\_\_

ALS#:

DEED OF TRUST  
(With Future Advance Clause)

*75134615*

1. DATE AND PARTIES. The date of this Deed of Trust (Security Instrument) is *07/02/2008*.....  
..... The parties and their addresses are:

GRANTOR:  
DAVID H. ENSEY AND DEBRA A. ENSEY, HUSBAND AND WIFE

If checked, refer to the attached Addendum incorporated herein, for additional Grantors, their signatures and acknowledgments.

TRUSTEE:  
U.S. Bank Trust Company, National Association  
111 S.W. Fifth Avenue, Suite 3500  
Portland, OR 97204

LENDER:  
U.S. Bank, National Association N.D.  
4355 17th Avenue S.W.  
Fargo, ND 58103

2. **CONVEYANCE.** For good and valuable consideration, the receipt and sufficiency of which is acknowledged, and to secure the Secured Debt (defined below) and Grantor's performance under this Security Instrument, Grantor irrevocably grants, conveys and sells to Trustee, in trust for the benefit of Lender, with power of sale, the following described property:

The real estate mortgage herein is described in Exhibit "A" which is attached hereto and hereby incorporated herein by reference.

The property is located in SKAGIT at 9191 SAMISH ISLAND ROAD  
(County)  
BOW, Washington 98232  
(Address) (City) (ZIP Code)

Together with all rights, easements, appurtenances, royalties, mineral rights, oil and gas rights, all water and riparian rights, ditches, and water stock and all existing and future improvements, structures, fixtures, and replacements that may now, or at any time in the future, be part of the real estate described above (all referred to as "Property").

3. **MAXIMUM OBLIGATION LIMIT.** The total principal amount secured by this Security Instrument at any one time shall not exceed \$ 55,894.00. This limitation of amount does not include interest and other fees and charges validly made pursuant to this Security Instrument. Also, this limitation does not apply to advances made under the terms of this Security Instrument to protect Lender's security and to perform any of the covenants contained in this Security Instrument.
4. **SECURED DEBT AND FUTURE ADVANCES.** The term "Secured Debt" is defined as follows:  
A. Debt incurred under the terms of all promissory note(s), contract(s), guaranty(ies) or other evidence of debt described below and all their extensions, renewals, modifications or substitutions. (You must specifically identify the debt(s) secured and you should include the final maturity date of such debt(s).)

Borrower's Name(s): DAVID ENSEY AND DEBRA ENSEY

Note Date: 07/02/2008

Maturity Date: 07/15/2033

Principal/Maximum 55,894.00

Line Amount:

- B. All future advances from Lender to Grantor or other future obligations of Grantor to Lender under any promissory note, contract, guaranty, or other evidence of debt executed by Grantor in favor of Lender after this Security Instrument whether or not this Security Instrument is specifically referenced. If more than one person signs this Security Instrument, each Grantor agrees that this Security Instrument will secure all future advances and future obligations that are given to or incurred by any one or more Grantor, or any one or more Grantor and others. All future advances and other future obligations are secured by this Security Instrument even though all or part may not yet be advanced. All future advances and other future obligations are secured as if made on the date of this Security Instrument. Nothing in this Security Instrument shall constitute a commitment to make additional or future loans or advances in any amount. Any such commitment must be agreed to in a separate writing.
- C. All other obligations Grantor owes to Lender, which may later arise, to the extent not prohibited by law, including, but not limited to, liabilities for overdrafts relating to any deposit account agreement between Grantor and Lender.
- D. All additional sums advanced and expenses incurred by Lender for insuring, preserving or otherwise protecting the Property and its value and any other sums advanced and expenses incurred by Lender under the terms of this Security Instrument.

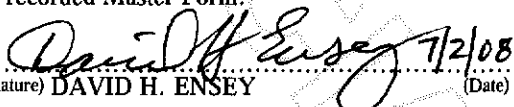
(page 2 of 3)




200807300112  
Skagit County Auditor

In the event that Lender fails to provide any required notice of the right of rescission, Lender waives any subsequent security interest in the Grantor's principal dwelling that is created by this Security Instrument.

- 5. MASTER FORM. By the delivery and execution of this Security Instrument, Grantor agrees that all provisions and sections of the Deed Of Trust master form (Master Form), inclusive, dated 01/19/2007 8:10 am and recorded as Recording Number N/A or Instrument Number 200701190037 in Book N/A at Page(s) N/A in the SKAGIT County, Washington, County Recorder's office are hereby incorporated into, and shall govern, this Security Instrument. This Security Instrument will be offered for record in the same county in which the Master Form was recorded.
- 6. SIGNATURES: By signing below, Grantor agrees to the terms and covenants contained in this Security Instrument and in any attachments. Grantor also acknowledges receipt of a copy of this Security Instrument on the date stated on page 1 and a copy of the provisions contained in the previously recorded Master Form.


 7/2/08  
 (Signature) DAVID H. ENSEY (Date)

 7/2/08  
 (Signature) DEBRA A. ENSEY (Date)


ACKNOWLEDGMENT:

STATE OF Washington COUNTY OF Skagit } ss.  
 (Individual) I certify that I know or have satisfactory evidence that DAVID ENSEY AND DEBRA ENSEY husband & wife  
 is/are the individual(s) who appeared before me, and said individual(s) acknowledged that she/he/they signed this instrument and acknowledged it to be a free and voluntary act for the uses and purposes mentioned in the instrument.

Dated: 7/2/09

  
 Notary Public in and for the State of Washington,  
 Residing At: Bellingham, WA

My notary appointment expires: 12/10/2011



This instrument was prepared by.....  
 First American  
 1100 Superior Avenue  
 Suite 210  
 Cleveland, OH 44114



200807300112  
 Skagit County Auditor

ALL-PURPOSE ACKNOWLEDGEMENT

STATE OF Washington

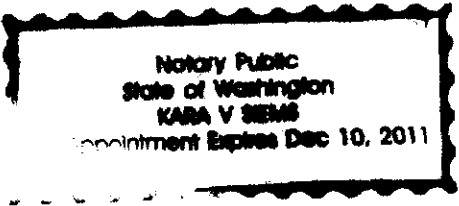
ACCOUNT # 3000658032

COUNTY OF Skagit

On July 2<sup>nd</sup> 2008 before me, Kara Siems, a Notary Public,  
(DATE)

personally appeared, David and Debra Ensey,  
(SIGNERS)

\_\_\_ personally known to me OR  proved to me on the basis of satisfactory evidence to be the person(s) whose name(s) is/are subscribed to the within instrument and acknowledged to me that he/she/they executed the same in his/her/their authorized capacity(ies), and that by his/her/their signature(s) on the instrument the person(s), or the entity upon behalf of the which the person(s) acted, executed the instrument.



WITNESS my hand and official seal.

*Kara Siems*  
NOTARY SIGNATURE

My Commission Expires: 12/10/2011



200807300112  
Skagit County Auditor

EXHIBIT A

THAT PORTION OF GOVERNMENT LOT 4 OF SECTION 27, TOWNSHIP 36 NORTH, RANGE 2 EAST OF THE WILLAMETTE MERIDIAN, DESCRIBED AS FOLLOWS:

COMMENCING AT A POINT ON THE MEANDER LINE 1,000 FEET EAST OF THE WEST LINE OR THE WEST LINE EXTENDED OF SAID GOVERNMENT LOT 4;  
THENCE EASTERLY ALONG SAID MEANDER LINE TO A POINT 1,150 FEET EAST OF THE WEST LINE OF SAID GOVERNMENT LOT 4 OR SAID WEST LINE EXTENDED;  
THENCE NORTH A DISTANCE OF 600 FEET;  
THENCE WESTERLY ALONG A LINE PARALLEL WITH AND 600 FEET NORTH OF SAID MEANDER LINE TO A POINT 1,000 FEET DUE EAST OF THE WEST LINE OF SAID GOVERNMENT LOT 4;  
THENCE SOUTH A DISTANCE OF 600 FEET TO THE POINT OF BEGINNING;  
EXCEPT RIGHTS OF WAY FOR ROADS.

SITUATED IN COUNTY OF SKAGIT AND STATE OF WASHINGTON.

ABBRV LEGAL

PTN GL 4 SEC 27 T36N R2E WM

BEING ALL OF THAT CERTAIN PROPERTY CONVEYED TO DAVID H. ENSEY AND DEBRA A. ENSEY, HUSBAND AND WIFE FROM CAROL I. BENNETT, A SINGLE PERSON, AS HER SEPARATE ESTATE BY DEED DATED 09/07/06 AND RECORDED 09/08/06 IN INSTRUMENT NO. 200609080147, PAGE N/A IN THE LAND RECORDS OF SKAGIT COUNTY, WASHINGTON.

Permanent Parcel Number: P47236  
DAVID H. ENSEY AND DEBRA A. ENSEY, HUSBAND AND WIFE

37918163



200807300112  
Skagit County Auditor

EXHIBIT A  
(continued)

9191 SAMISH ISLAND ROAD, BOW WA 98232  
Loan Reference Number : 20081721106560  
First American Order No: 37918163  
Identifier: L/FIRST AMERICAN LENDERS ADVANTAGE



\*U00257886\*

6650 7/22/2008 75134615/1



200807300112  
Skagit County Auditor