

Return Name & Address:



200807230081

Skagit County Auditor

7/23/2008 Page

1 of

4 3:28PM

SKAGIT COUNTY PLANNING & DEVELOPMENT SERVICES

PLAT LOT OF RECORD CERTIFICATION

File Number: PL08-0368

Applicant Name: Carl Franssen

Property Owner Name: James Perry Tausher

The Department hereby finds that Lots 10 & 11, Block 55, Plat of Fidalgo City, filed in Vol 2, pages 113-115, November 11, 1889, records of Skagit County;

Parcel Number: P73057; 4101-055-011-0001; within a Ptn of the NE ¼ of the SW ¼ of Sec. 18, Twp 34, Rge 2. Approximately .24 acres

1. CONVEYANCE

- IS a** Lot of Record as defined in Skagit County Code (SCC) 14.04.020 and therefore **IS** eligible for conveyance.
- IS NOT**, a Lot of Record as defined in SCC 14.04.020 or owned by an innocent purchaser who has met the requirements described in SCC 14.18.000(9) and RCW 58.17.210 and therefore **IS NOT** eligible for conveyance or development.

2. DEVELOPMENT

IS the minimum lot size required for the _____ zoning district in which the lot is located and therefore **IS** eligible to be considered for development permits.

- IS/ARE NOT**, the minimum lot size required for the _____ zoning district in which the lot(s) is/are located, but does meet an exemption listed in SCC 14.16.850(4)(c) _____ and therefore **IS/ARE** eligible to be considered for development permits.

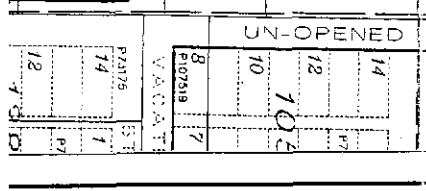
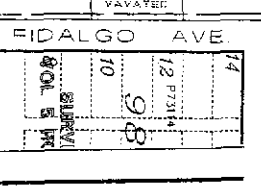


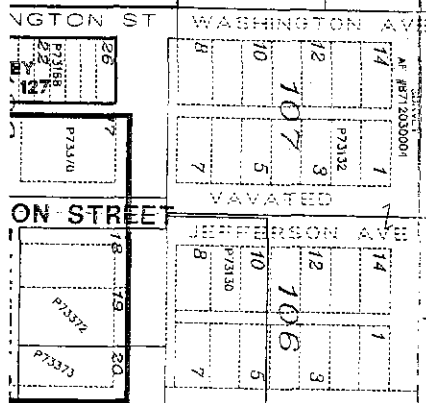
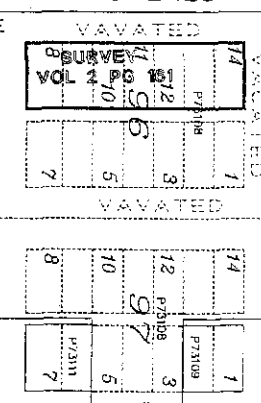
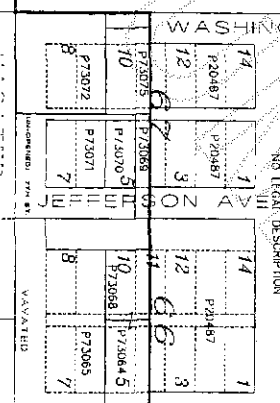
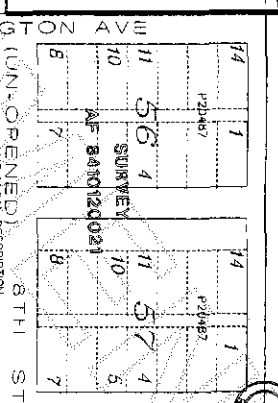
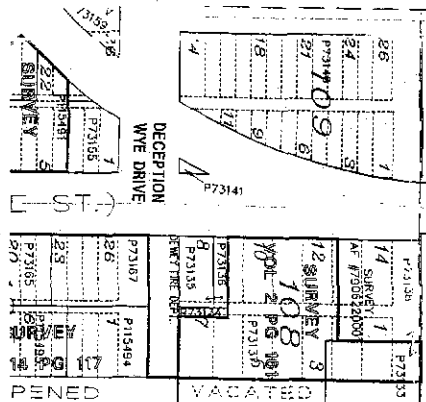
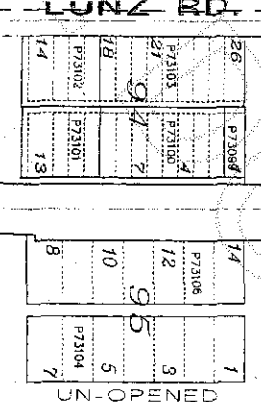
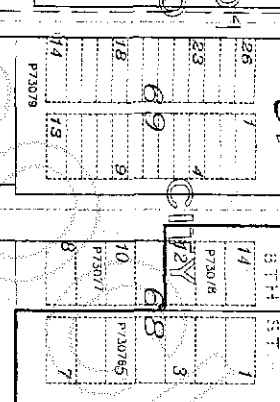
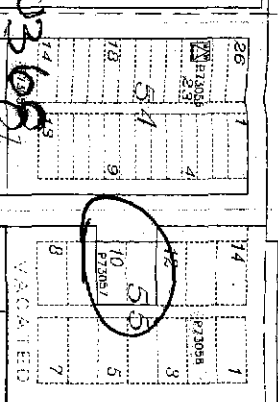
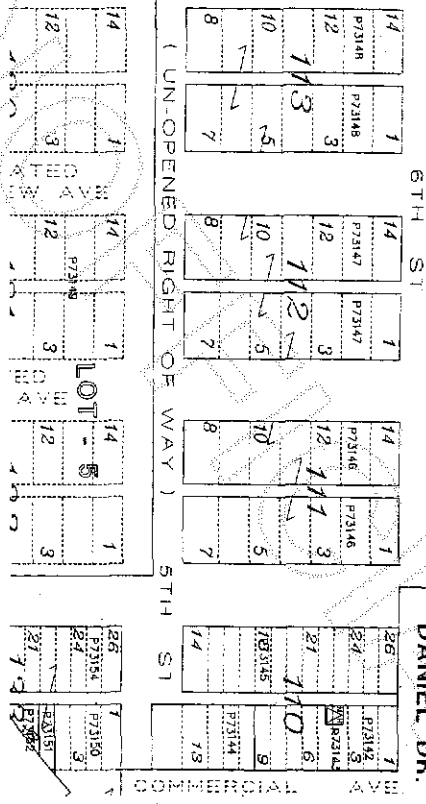
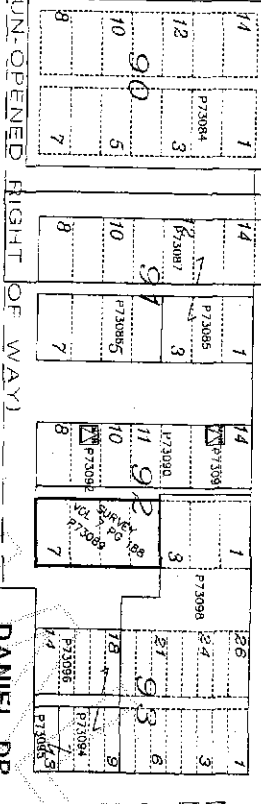
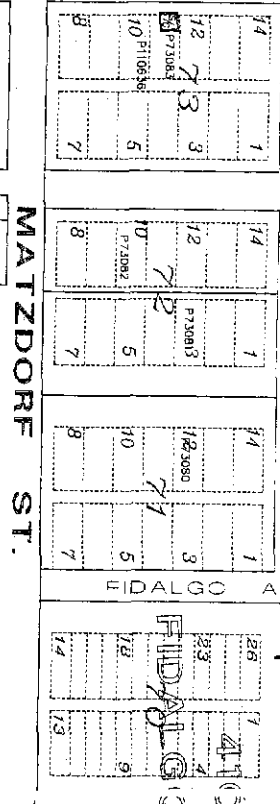
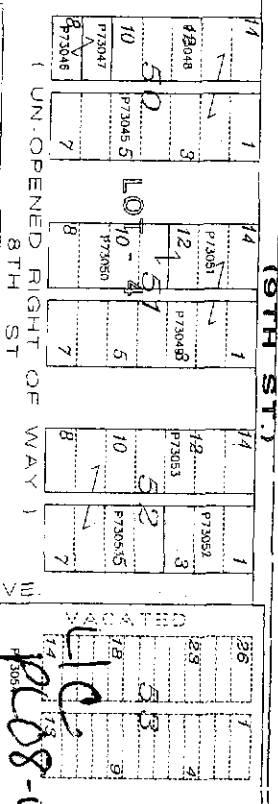
- IS NOT** the minimum lot size required for the Rural Intermediate zoning district in which the lot is located, does not meet an exemption listed in SCC 14.16.850(4)(c) and therefore **IS NOT** eligible to be considered for development permits.

Authorized Signature: Maed Roede

Date: 7/21/2008

See Attached Map

ROAD SOUTH CAMPBELL LAKE ROAD (9TH ST.)



200807230081 Skagit County Auditor

UN-OPENED RIGHT OF WAY
LOT 5
LOT 10
LOT 11
LOT 12
LOT 13
LOT 14
LOT 15
LOT 16
LOT 17
LOT 18
LOT 19
LOT 20
LOT 21
LOT 22
LOT 23
LOT 24
LOT 25
LOT 26
LOT 27
LOT 28
LOT 29
LOT 30
LOT 31
LOT 32
LOT 33
LOT 34
LOT 35
LOT 36
LOT 37
LOT 38
LOT 39
LOT 40
LOT 41
LOT 42
LOT 43
LOT 44
LOT 45
LOT 46
LOT 47
LOT 48
LOT 49
LOT 50
LOT 51
LOT 52
LOT 53
LOT 54
LOT 55
LOT 56
LOT 57
LOT 58
LOT 59
LOT 60
LOT 61
LOT 62
LOT 63
LOT 64
LOT 65
LOT 66
LOT 67
LOT 68
LOT 69
LOT 70
LOT 71
LOT 72
LOT 73
LOT 74
LOT 75
LOT 76
LOT 77
LOT 78
LOT 79
LOT 80



PLANNING & DEVELOPMENT SERVICES

GARY R. CHRISTENSEN, AICP, DIRECTOR

OSCAR GRAHAM, DEPUTY DIRECTOR

PATTI CHAMBERS
Administrative Coordinator

BILL DOWE, CBO
Building Official

July 21, 2008

Carl Franssen
5606 Campbell Lake Road
Anacortes, WA 98221

RE: Lot of Record Certification PL08-0368
Parcel P73057

Dear Mr. Franssen:

This office has determined, based on the information submitted, that Parcel P73057, is a Lot of Record. However, it should be noted that the Lot of Record Certification is limited to conveyance only and at this time does not include Certification for development.

The determination of Conveyance Only is based on review of Skagit County Code 14.16.850 as amended May 2005. A copy of the complete Amendment is included.

Skagit County Code now requires processing of a Reasonable Use Application prior to residential development on a parcel less than the minimum lot size and not qualifying for any of the exemptions noted in the amended ordinance.

The subject property is currently zoned Rural Intermediate. The Rural Intermediate zoning designation has a minimum lot size of 2.5 acres. The subject property appears to be approximately .24 acres, is considered substandard to the zoning designation and does not appear to comply with any of the noted exemptions. Thus, in order for residential development to occur a Reasonable Use Certification will be necessary.



Carl Franssen
July 21, 2008
Page Two

The fee for the Reasonable Use Application is \$ 300.00, plus approximately \$ 100.00 publishing cost, plus approximately \$ 43.00 for the recording of the final document. The basis for approving or denying a Reasonable Use Certification is the completed Lot Certification process.

The processing time of a Reasonable Use Application is approximately eight weeks. Included in the processing is notification of all adjacent property owners within 300 ft and two separate notices published in the Skagit Valley Herald. In order to notify the adjacent property owners, the applicant of a Reasonable Use Application is required to provide stamped, addressed envelopes as part of the complete application.


Enclosed please find an unrecorded copy of the Lot Certification. The original of the Lot Certification has been forwarded to the Skagit County Auditor's Office for recording. When the original is received by this office from the Auditor, the original will be forwarded to you.

If you have any questions, please feel free to contact this office.

Sincerely,


Grace Roeder, Associate Planner
Planning & Development Services

Cc: James Perry Tausher
715 Lincoln St.
Mount Vernon, WA 98273



200807230081
Skagit County Auditor

7/23/2008 Page 4 of 4 3:28PM