


SURVEYOR'S CERTIFICATE
THIS MAP CORRECTLY REPRESENTS A SURVEY MADE BY ME OR
UNDER MY DIRECTION IN CONFORMANCE WITH THE REQUIREMENTS
OF THE SURVEY RECORDING ACT AT THE REQUEST OF:
James Paulson IN *July 20, 08*
James E. Paulson
CERTIFICATE NO. 28023



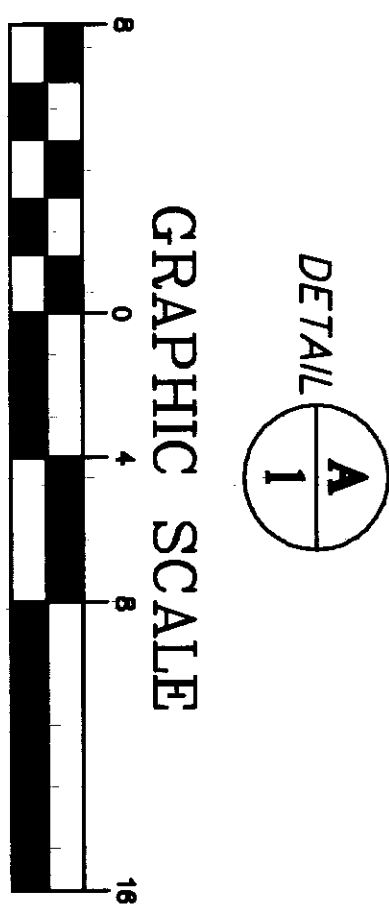
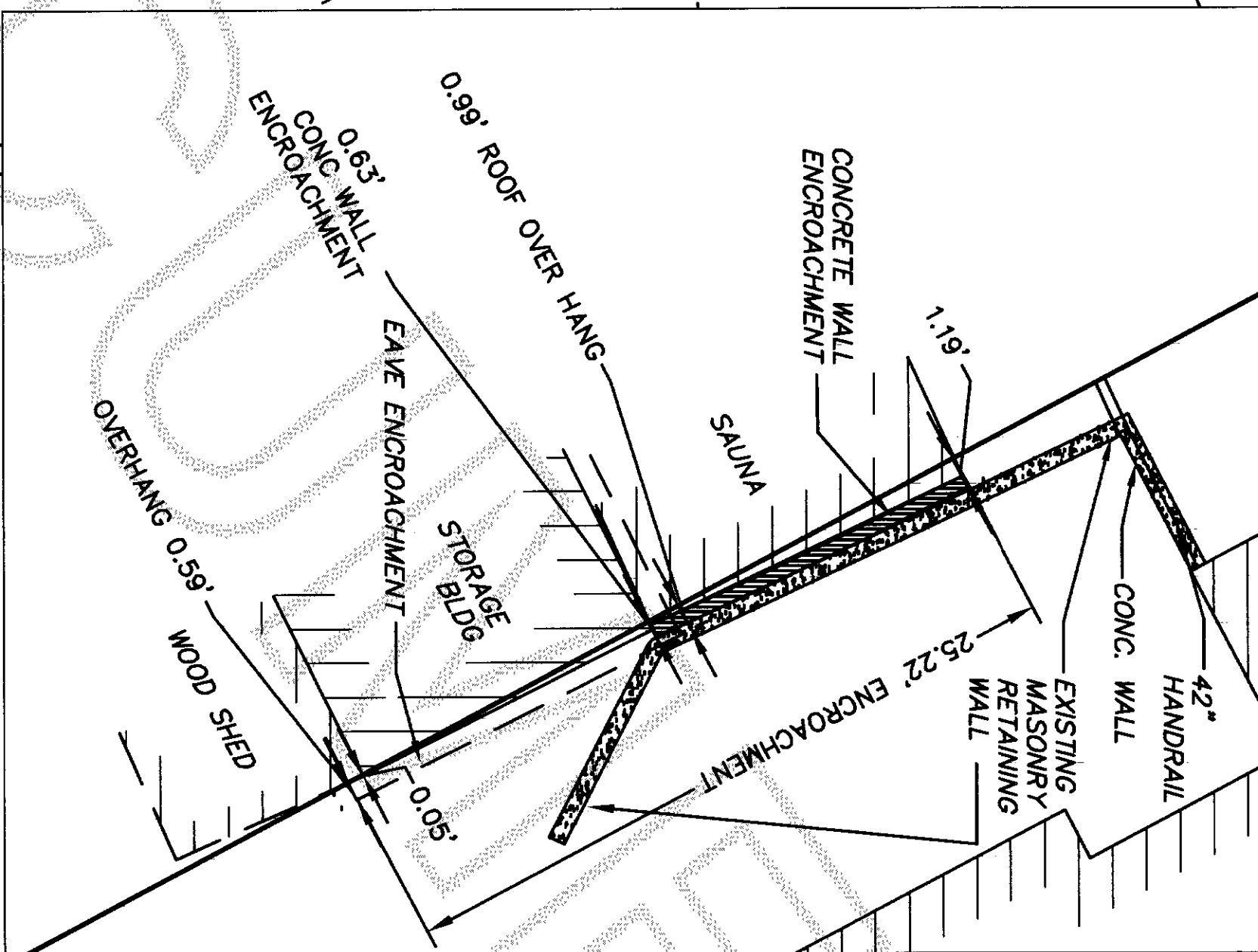
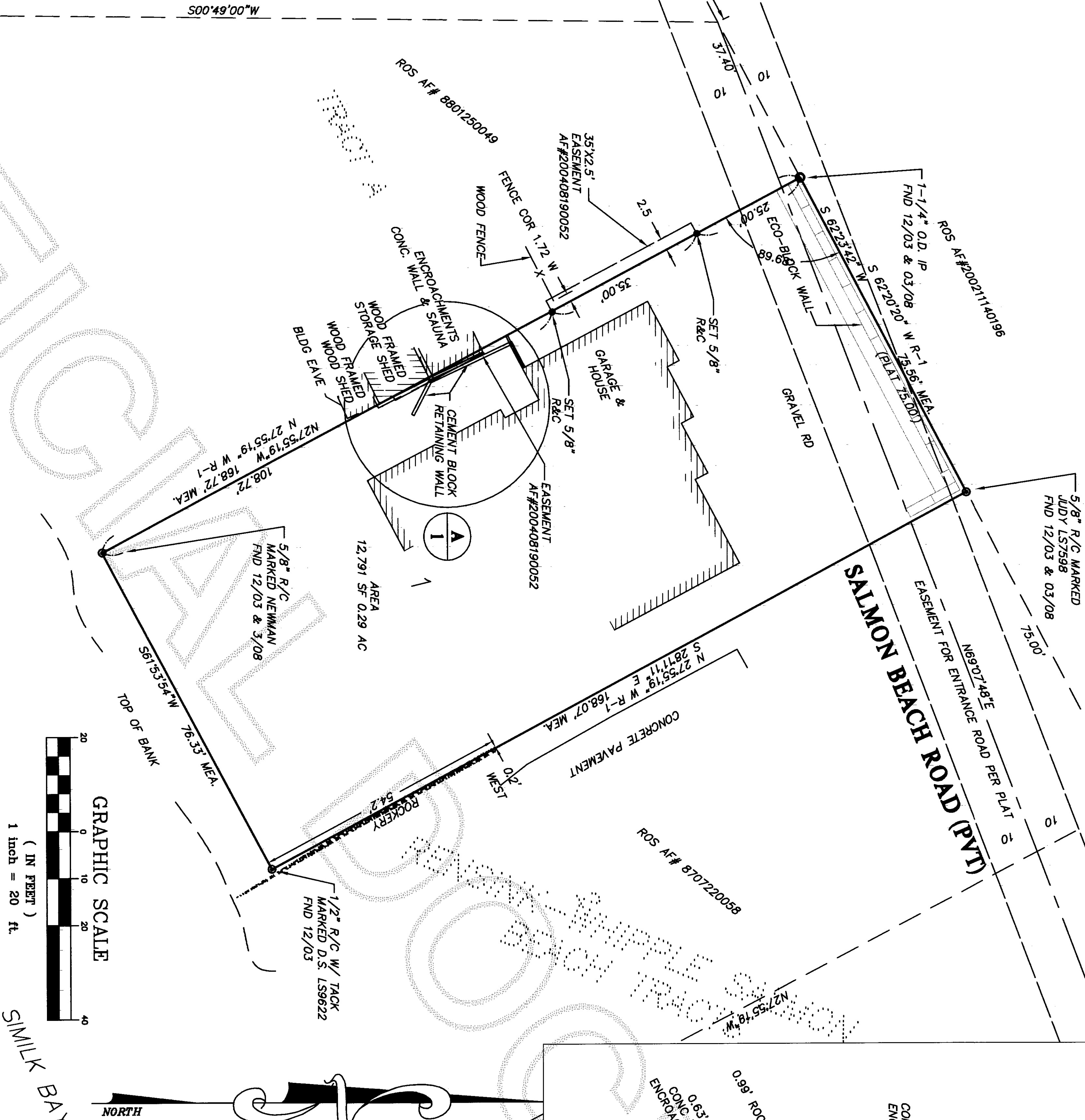
NORTHWEST DATUM & DESIGN
CIVIL ENGINEERING AND SURVEYING SOLUTIONS
1128 E. FAIRHAVEN AVE
BURLINGTON, WASHINGTON 98233
PH: (360) 755-0434 FAX: (360) 755-0464

RECORD OF SURVEY
Lot 1, Block 1, Rensink-Whipple Salmon Beach Tracts
SURVEY in a portion of the NE 1/4 of
Section 19, T. 34 N., R. 2 E. WM
for:
JAMES & PATRICIA PAULSON
in Anacortes, Washington

PROJECT 03114a
DRAWING 03114.dwg
DRAWN BY bz
CHECKED BY des
DATE April 2008
SHEET 1 OF 1

Section 19, T 34 N, R 2 E
Skagit County, Washington

NW	
SW	19
SE	



LEGAL DESCRIPTION
LOT 1, BLOCK 1, RENSIK-WHIPPLE SALMON BEACH TRACTS,
ACCORDING TO THE PLAT THEREOF RECORDED IN VOLUME 5
OF PLATS, PAGE 55, RECORDS OF SKAGIT COUNTY,
WASHINGTON.
TOGETHER WITH TIDELANDS OF SECOND CLASS, AS
CONVEYED BY THE STATE OF WASHINGTON, SITUATED IN
FRONT OF AND ADJACENT TO, AND ABUTTING UPON SAID
PREMISES.

- LEGEND**
- EXISTING REBAR
 - EXISTING IRON PIPE
 - 5/8" REBAR SET WITH YELLOW CAP MARKED DES LS 28023

- NOTES**
1. NORTHWEST DATUM & DESIGN, INC., HAS MADE NO INVESTIGATION OR INDEPENDENT SEARCH FOR EASEMENTS OF RECORD ENCUMBRANCES, OR ANY OTHER FACTS THAT AN ACCURATE AND CURRENT TITLE SEARCH MAY DISCLOSE OTHER THAN THE EASEMENTS SHOWN ON THIS SURVEY.
 2. THE LOCATION AND/OR EXISTENCE OF UTILITY SERVICE LINES TO THE PROPERTY SURVEYED ARE UNKNOWN AND ARE NOT SHOWN.
 3. IT IS KNOWN THAT LAND MOVEMENTS HAVE OCCURRED IN THE AREA AND SHIFTS IN BOTH EXISTING PROPERTY CORNERS AND THE PHYSICAL LOCATION OF MANMADE FEATURES MAY HAVE OCCURRED. LAND MOVEMENT IMPACTS HAVE NOT BEEN INVESTIGATED. WITH RESPECT TO SURVEY INVESTIGATIONS, IN SUFFICIENT DETAIL TO DETERMINE IF LAND MOVEMENTS HAVE IMPACTED THE PROPERTIES BOUNDARIES AND IF SO, TO WHAT EXTENT, THEREFORE THE PURPOSE OF THIS SURVEY IS TO SHOW EXISTING FEATURES IN RELATION TO PROPERTY MARKERS AS ARE PRESENTLY FOUND.
 4. THE DATE OF THIS RETACEMENT IS MARCH 26, 2008.

AUDITOR'S CERTIFICATE
200807010002
Skagit County Auditor
7/1/2008 Page 1 of 1 11:23:30PM
James Paulson
COUNTY AUDITOR OR DEPUTY AUDITOR

SURVEYING PROCEDURE
FIELD TRAVERSE
LINEAR AND ANGULAR MEASUREMENTS MEET OR EXCEED STANDARDS SET IN WAC 332-130-090

BASIS OF BEARING