

RECORDING REQUESTED BY
Nationstar Mortgage LLC
350 Highland Drive
Lewisville, TX 75067



200802190188
Skagit County Auditor

2/19/2008 Page 1 of 4 1:34PM

AND WHEN RECORDED MAIL TO:
Quality Loan Service Corp. of Washington
2141 5th Avenue
San Diego, CA 92101

GUARDIAN NORTHWEST TITLE CO.
93754
ACCOMMODATION RECORDING ONLY

3576599
Loan No: 0240218844

APN: 34031400060013 (P21845)

SPACE ABOVE THIS LINE FOR RECORDER'S USE

TS No: WA-08-125044-CM

NOTICE OF TRUSTEE'S SALE
PURSUANT TO THE REVISED CODE OF WASHINGTON
CHAPTER 61.24 ET. SEQ.

I. NOTICE IS HEREBY GIVEN that Quality Loan Service Corp. of Washington, the undersigned Trustee, will on 5/23/2008, at 10:00:00 AM at the main entrance to the Superior Courthouse, 205 W. Kincaid Street, Mt. Vernon, WA sell at public auction to the highest and best bidder, payable, in the form of cash, or cashier's check or certified checks from federally or State chartered banks, at the time of sale the following described real property, situated in the County of SKAGIT, State of Washington, to-wit:

SEE ATTACHED EXHIBIT

Commonly known as:
16712 HWY 536
MOUNT VERNON, WA 98273

which is subject to that certain Deed of Trust dated 10/16/2006, recorded 10/20/2006, under Auditor's File No. 200610200112, in Book xxx, Page xxx records of SKAGIT County, Washington, from CALVIN J STOCKING A SINGLE MAN, as Grantor(s), to FIDELITY, as Trustee, to secure an obligation in favor of NATIONSTAR MORTGAGE LLC, as Beneficiary, (only if current beneficiary different from original beneficiary) the beneficial interest in which was assigned by NATIONSTAR MORTGAGE LLC to Nationstar Mortgage LLC, fka Centex Home Equity Company, LLC.

II. No action commenced by the Beneficiary of the Deed of Trust is now pending to seek satisfaction of the obligation in any Court by reason of the Borrower's or Grantor's default on the obligation secured by the Deed of Trust/Mortgage.

III. The default(s) for which this foreclosure is made is/are as follows:

Failure to pay when due the following amounts which are now in arrears: \$8,193.51

IV. The sum owing on the obligation secured by the Deed of Trust is: The principal sum of \$161,029.58, together with interest as provided in the Note from the 10/1/2007, and such other costs and fees as are provided by statute.

V. The above-described real property will be sold to satisfy the expense of sale and the obligation secured by the Deed of Trust as provided by statute. Said sale will be made without warranty, expressed or implied, regarding title, possession or encumbrances on 5/23/2008. The defaults referred to in Paragraph III must be cured by 5/12/2008 (11 days before the sale date) to cause a discontinuance of the sale. The sale will be discontinued and terminated if at any time before 5/12/2008 (11 days before the sale) the default as set forth in Paragraph III is cured and the Trustee's fees and costs are paid. Payment must be in cash or with cashier's or certified checks from a State or federally chartered bank. The sale may be terminated any time after the 5/12/2008 (11 days before the sale date) and before the sale, by the Borrower or Grantor or the holder of any recorded junior lien or encumbrance by paying the principal and interest, plus costs, fees and advances, if any, made pursuant to the terms of the obligation and/or Deed of Trust.

VI. A written Notice of Default was transmitted by the Beneficiary or Trustee to the Borrower and Grantor at the following address(es):

<u>NAME</u> CALVIN J STOCKING A SINGLE MAN	<u>ADDRESS</u> 16712 HWY 536 MOUNT VERNON, WA 98273
---	---

by both first class and certified mail on 1/16/2008, proof of which is in the possession of the Trustee; and the Borrower and Grantor were personally served, if applicable, with said written Notice of Default or the written Notice of Default was posted in a conspicuous place on the real property described in Paragraph I above, and the Trustee has possession of proof of such service or posting.

VII. The Trustee whose name and address are set forth below will provide in writing to anyone requesting it, a statement of all costs and fees due at any time prior to the sale.

VIII. The effect of the sale will be to deprive the Grantor and all those who hold by, through or under the Grantor of all their interest in the above-described property.

IX. Anyone having any objections to this sale on any grounds whatsoever will be afforded an opportunity to be heard as to those objections if they bring a lawsuit to restrain the sale pursuant to RCW 61.24.130. Failure to bring such a lawsuit may result in a waiver of any proper grounds for invalidating the Trustee's sale.



200802190188
Skagit County Auditor

Loan No: 0240218844


T.S. No.: WA-08-125044-CM

NOTICE TO OCCUPANTS OR TENANTS – The purchaser at the Trustee’s Sale is entitled to possession of the property on the 20th day following the sale, as against the Grantor under the deed of trust (the owner) and anyone having an interest junior to the deed of trust, including occupants and tenants. After the 20th day following the sale the purchaser has the right to evict occupants and tenants by summary proceedings under the Unlawful Detainer Act, Chapter 59.12 RCW.

If the Trustee is unable to convey title for any reason, the successful bidder's sole and exclusive remedy shall be the return of monies paid to the Trustee, and the successful bidder shall have no further recourse.

THIS IS AN ATTEMPT TO COLLECT A DEBT AND ANY INFORMATION OBTAINED WILL BE USED FOR THAT PURPOSE.

DATED: 2/12/2008


Quality Loan Service Corp. of Washington, as Trustee
By: Karen Summers, Assistant Trustee Sales Officer


For Non-Sale, Payoff & Reinstatement info
Quality Loan Service Corp of Washington
2141 Fifth Avenue
San Diego, CA 92101
(619) 645-7711
Sale Line: 714-573-1965 or Login to:
www.priorityposting.com


For Service of Process:
Quality Loan Service Corp., of Washington
600 Winslow Way East, Suite 234
Bainbridge Island, WA 98110
(866) 645-7711

State of Washington) ss.
County of Kitsap)

On 2/12/2008, before me, **Matthew Cleverley**, a Notary Public in and for said County and State, personally appeared **Karen Summers** personally known to me (or proved to me on the basis of satisfactory evidence) to be the person(s) whose name(s) is/are subscribed to the within instrument and acknowledged to me that he/she/they executed the same in his/her/their authorized capacity(ies), and that by his/her/their signature(s) on the instrument the person(s), or the entity upon behalf of which the person(s) acted, executed the instrument.

WITNESS my hand and official seal.

Signature: 
Matthew Cleverley



200802190188
Skagit County Auditor

EXHIBIT "A"

PARCEL A:

A tract of land in the Northwest quarter of the Northeast quarter of Section 14, Township 34 North, Range 3 East, W.M., described as follows:

BEGINNING at the Southeast corner of said Northwest quarter of the Northeast quarter;
Thence North, 56.52 feet to the South margin of Memorial Highway;
Thence North 51°35' West 127.0 feet along South margin of said Highway;
Thence South 37°12'40" West, 90.0 feet to the true point of beginning;
Thence South 37°12'40" West, 73.24 feet to the South line of said Northwest quarter of the Northeast quarter;
Thence South 88°28'30" East along South line to a point which is 126.0 feet West of the Southeast corner of said Northwest quarter of the Northeast quarter;
Thence North 37°12'40" East, 30.58 feet to a point South 37°12'40" East, 30.58 feet to a point 37°12'40" West, 90 feet from the South margin of said highway;
Thence North 51°35' West, 58.0 feet to the point of beginning;

Situated in Skagit County, Washington

PARCEL B:

That part of the Northwest quarter of the Northeast quarter, Section 14, Township 34 North, Range 3, W.M., described as follows:

Beginning at the Southeast corner of said Northwest quarter of the Northeast quarter;
Thence North, 56 feet, more or less, to the Southwesterly line of Memorial Highway;
Thence Northwesterly along said Highway line 69 feet to the true place of beginning of this description;
Thence from said place of beginning run Southwesterly 90 feet along a line which, if extended, would intersect the South line of said Northwest quarter of the Northeast quarter at a point 126 feet West of the Southeast corner of said subdivision;
Thence Northwesterly parallel with said Highway, 58 feet;
Thence Northeasterly parallel with the first described course, 90 feet to the Southwesterly line of said Highway;
Thence Southeasterly along said Highway line, 58 feet to the place of beginning.

Situated in Skagit County, Washington

- END OF EXHIBIT "A" -



200810200112
Skagit County Auditor

10/20/2008 Page 16 of 19 11:13AM



200802190188
Skagit County Auditor