



200802010096
Skagit County Auditor

2/1/2008 Page 1 of 3 3:44PM

When recorded return to:

Mr. and Mrs. Eric Torseth
3213 Shelly Hill Road
Mount Vernon, WA 98274

Recorded at the request of:
First American Title
File Number B93700

GUARDIAN NORTHWEST TITLE CO.

B93700E-1 Statutory Warranty Deed

THE GRANTOR David Rowe, who is married to Holly S. Yeager and Holly S. Yeager as to her community property interest for and in consideration of TEN DOLLARS AND OTHER GOOD AND VALUABLE CONSIDERATION in hand paid, conveys and warrants to Eric Torseth and Laura Torseth, husband and wife the following described real estate, situated in the County of Skagit, State of Washington

Abbreviated Legal:


Lot 73, "MADDOX CREEK PUD PHASE 1"

Tax Parcel Number(s): P109367, 4681-000-073-0000


Lot 73, "MADDOX CREEK PUD PHASE 1", according to the plat thereof recorded in Volume 16 of Plats, pages 121 through 130, records of Skagit County, Washington.

Subject to Covenants, Conditions, Restrictions and Easements as per Exhibit "A" attached hereto and by this reference made a part hereof.

Dated 1/29/2008



David Rowe

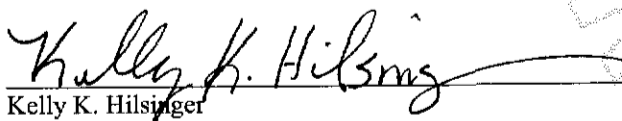


Holly S. Yeager


STATE OF Washington }
COUNTY OF Skagit } SS:

I certify that I know or have satisfactory evidence that David Rowe and Holly S. Yeager are the persons who appeared before me, and said persons acknowledged that they signed this instrument and acknowledge it to be their free and voluntary act for the uses and purposes mentioned in this instrument.

Date: 1-29-08



Kelly K. Hilsinger
Notary Public in and for the State of Washington
Residing at Mount Vernon, WA
My appointment expires: 08/10/2008



³⁵¹
SKAGIT COUNTY WASHINGTON
REAL ESTATE EXCISE TAX

FEB 01 2008

Amount Paid \$ 7650.28
Skagit Co. Treasurer
By mm Deputy

EXHIBIT A

A. Agreement regarding Formation of Local Improvement District, dated July 2, 1996, recorded September 9, 1996, under Auditor's File No. 9609090083.

B. PROTECTIVE COVENANTS AND/OR EASEMENTS, BUT OMITTING RESTRICTIONS, IF ANY, BASED ON RACE, COLOR, RELIGION OR NATIONAL ORIGIN:

Dated: September 19, 1996
Recorded: September 20, 1996
Auditor's No: 9609200054
Executed by: Interwest Properties, Inc.

C. Public Notice regarding Remediated Landfill, recorded September 20, 1996, under Auditor's File No. 9609200055.

D. MATTERS AS DISCLOSED AND/OR DELINEATED ON THE FACE OF THE FOLLOWING PLAT/SUBDIVISION:

Plat/Subdivision Name: Maddox Creek P.U.D. Phase I
Recorded: September 9, 1996
Auditor's No.: 9609090082

Said matters include but are not limited to the following:

1. Know all men by these presents that InterWest Properties, Inc., a Washington Corporation, and the City of Mount Vernon, a Washington Municipal Corporation, as to "Tract City" owners in the fee simple of the land hereby platted, declares this plat and dedicates to the use of the public forever, the streets, places, courts, avenues, Tract "A", Tract "B", and public open spaces shown hereon and the use thereof for all public purposes not inconsistent with the use thereof for public highway and park purposes, together with the right to make all necessary slopes for cuts and fills upon the lots and blocks shown hereon in the original reasonable grading of all such streets, places, courts and avenues shown hereon.

2. Any lot within this subdivision may become subject to impact fees payable upon issuance of a building permit in the event such fees are hereafter imposed by Ordinances of the City of Mount Vernon on either an interim or permanent basis;

3. Utility Sources: Telephone - GTE
Power - Puget Power
Television - TCI Cablevision
Storm - City of Mount Vernon
Sewer - City of Mount Vernon
Water - Public Utilities District No. 1

4. An easement for the purpose of conveying local storm water runoff is hereby granted in favor of all abutting lot owners in the areas designated as private drainage easements. The maintenance of private drainage easements established and granted herein shall be the responsibility of, the costs thereof shall be borne equally by, the present and future owners of the Maddox Creek Master Community Association and their heirs, personal representatives and assigns.

The City of Mount Vernon is hereby granted the right to enter said easements for emergency purposes at its own discretion.



200802010096
Skagit County Auditor

2/1/2008 Page 2 of 3 3:44PM

EXHIBIT A

Continued

5. An easement is hereby reserved for and granted to City of Mount Vernon; Public Utility District No. 1; Puget Power; G.T.E.; Cascade Natural Gas Corp., and TCI Cablevision of Washington, Inc., and their respective successors and assigns under and upon the exterior ten (10) feet or seven (7) feet of front boundary lines of all lots and tracts as shown hereon and other utility easements shown on the face of the plat, in which to install, lay, construct, renew, operate, maintain and remove utility systems, lines, fixtures and appurtenances attached thereto for the purpose of providing utility services to the subdivision and other property, together with the right to enter upon the lots and tracts at all times for the purposes stated, with the understanding that any grantee shall be responsible for all unnecessary damage it causes to any real property owner in the subdivision by the exercise of rights and privileges herein granted.
6. An easement for storm water drainage/detention facilities common to the Plat of Maddox Creek P.U.D., Phase No. 1, is hereby granted to the City of Mount Vernon on Tract 80. Maintenance of any perimeter fences, landscaping and plant material within this easement is the responsibility of the Plat of Maddox Creek Master Community Association.
7. 7 foot utility easement affecting areas abutting streets
8. 15-foot side sewer easement affecting the Easterly portion of subject lot.



200802010096
Skagit County Auditor