


AUDITORS CERTIFICATE

RECORD OF SURVEY AT THE REQUEST OF CLAIR A. CROSSMAN



AUDITOR: *Clair A. Crossman*
DEPUTY AUDITOR: *Sharon J. Joffe*


LEGAL DESCRIPTION

ANACORTES, THE WEST HALF OF LOT 4, ALL OF LOTS 5 AND 6, BLOCK 140 MAP OF THE CITY OF ANACORTES, ACCORDING TO THE PLAT THEREOF RECORDED IN VOLUME 2 OF PLATS, PAGES 4 THROUGH 7, RECORDS OF SKAGIT COUNTY, WASHINGTON.

NOTES:

1. THE LEGAL DESCRIPTION FOR THIS SURVEY IS A STATUTORY WARRANTY DEED RECORDED UNDER AUDITOR'S FILE #200710170058, RECORDS OF SKAGIT COUNTY, WASHINGTON.
2. ☐ FOUND BOATNAIL, PK NAIL OR NAIL AS NOTED.
3. ☐ FOUND 3/4" PIPE.
4. ☒ SET REBAR & CAP 9569.
5. EQUIPMENT USED: Pentax 323N Total Station.
6. MONUMENTS TIED ON 12-20-2007.
7. ERROR OF CLOSURE MEETS WASHINGTON STATE SURVEY STANDARDS.
8. SURVEY METHOD: STANDARD FIELD TRAVERSE.
9. BASIS OF BEARINGS: Recorded survey AF #200510180007.

- NORTHEAST CORNER FOUND 3/4" PIPE
.32" EAST AND .15' NORTH
NORTHWEST CORNER FOUND 3/4" PIPE
.34' EAST AND .06' NORTH
SOUTHWEST CORNER FOUND 3/4" PIPE
.25' EAST AND .25' NORTH
SOUTHEAST CORNER FOUND 3/4" PIPE
.20' EAST AND .04' NORTH



SURVEYORS CERTIFICATE

THIS RECORD OF SURVEY CORRECTLY REPRESENTS A SURVEY MADE BY ME OR UNDER MY DIRECTION IN CONFORMANCE WITH THE SURVEY RECORDING ACT AT THE REQUEST OF DANIEL FILLER OF SKAGIT COUNTY, IN DECEMBER, 2007.

CLAIR A. CROSSMAN, P.L.S.
Certificate No. 9569
Date 1-28-08

SHEET 1 OF 1

RECORD OF SURVEY

FOR: Daniel Filler
1006 S. 38TH PLACE
MOUNT VERNON, WA 98273


A PORTION OF THE SE 1/4, SECTION 13,
TOWNSHIP 35 N., RNG. 1 EAST, W.M.
CITY OF ANACORTES, SKAGIT COUNTY, WASHINGTON

HERRIGSTAD ENGINEERING

4320 Whistle Lake Road, Anacortes, WA 98221 (360) 293-8804

SITE PLAN
SCALE: 1"=30'

GRAPHIC SCALE



(IN FEET)
1 inch = 30 ft.

