


AUDITORS CERTIFICATE

RECORD OF SURVEY AT THE REQUEST OF CLAIR A. CROSSMAN




J. Munagis Auditor  
Deputy Auditor

LEGAL DESCRIPTION

LOTS 9 AND 10, BLOCK 51, "MAP OF THE CITY OF ANACORTES",  
ACCORDING TO THE PLAT THEREOF RECORDED IN VOLUME 2 OF  
PLATS, PAGES 4 THROUGH 7, RECORDS OF SKAGIT COUNTY,  
WASHINGTON.

NOTES-

1. THE LEGAL DESCRIPTION FOR THIS SURVEY IS A STATUTORY WARRANTY DEED RECORDED UNDER AUDITOR'S FILE #200507210094, RECORDS OF SKAGIT COUNTY, WASHINGTON.
2. SET REBAR AND CAP LS 9569.
3. FOUND MONUMENT WITH CASE AND COVER.
4. FOUND NAIL.
4. EQUIPMENT USED: Pentax 323N Total Station.
5. MONUMENTS TIED ON 12-4-2007.
6. ERROR OF CLOSURE MEETS WASHINGTON STATE SURVEY STANDARDS.
7. SURVEY METHOD: STANDARD FIELD TRAVERSE.
8. BASIS OF BEARINGS: Recorded surveys.



SURVEYORS CERTIFICATE

THIS RECORD OF SURVEY CORRECTLY REPRESENTS A SURVEY  
MADE BY ME OR UNDER MY DIRECTION IN CONFORMANCE WITH  
THE SURVEY RECORDING ACT AT THE REQUEST OF ISIDRO  
ARROYO-GOZALEZ OF SKAGIT COUNTY, IN DECEMBER 2007.

CLAIR A. CROSSMAN, P.L.S. *Clair A. Crossman*  
Certificate No. 9569  
Date 1-28-08

SHEET 1 OF 1

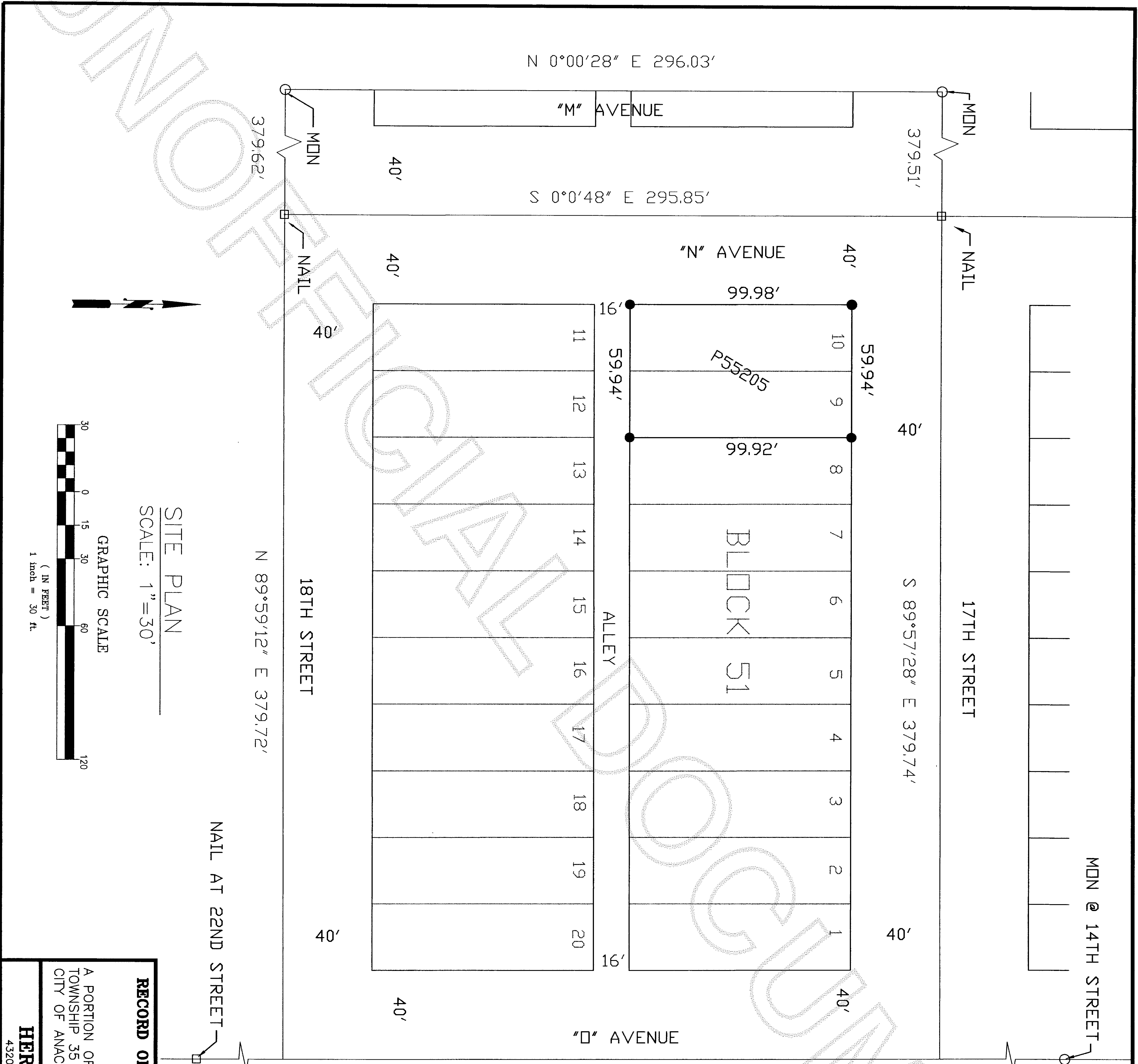
RECORD OF SURVEY FOR:

Arroyo-Gonzalez Isidro  
1117 17th Street  
Anacortes, WA 98221

A PORTION OF THE SE 1/4 OF SECTION 24,  
TOWNSHIP 35 N., RNG. 1 EAST, W.M.  
CITY OF ANACORTES, SKAGIT COUNTY, WASHINGTON

HERRIGSTAD ENGINEERING  
4320 WHISTLE LAKE RD., ANACORTES, WA 98221

DWG.: J678
DWN BY: DKH
CHECK BY: CAC
DATE: Dec. 2007
SCALE: 1"=30'
JOB NO.: 678



SITE PLAN

SCALE: 1"=30'

GRAPHIC SCALE

