



200711090143

Skagit County Auditor

11/9/2007 Page 1 of 5 3:33PM



200710090107

Skagit County Auditor

10/9/2007 Page 1 of 5 3:27PM

**AFTER RECORDING RETURN TO:  
SKAGIT COUNTY BOARD OF COMMISSIONERS  
1800 CONTINENTAL PLACE, STE. 100  
MOUNT VERNON, WA 98273**

**DOCUMENT TITLE:** Final Order to Vacate

**DATE SIGNED:** October 1, 2007

**GRANTOR:** SKAGIT COUNTY

**COUNTY RESOLUTION NO.:** R20070481

06-35-04

5231

SKAGIT COUNTY WASHINGTON  
REAL ESTATE EXCISE TAX

NOV 09 2007

Amount Paid \$ 0  
By Skagit Co. Treasurer  
fry Deputy

cc: Public Works 10/10/07

## Final Order to Vacate

The Board, having on the 20th day of August, 2007, ordered the vacation of said right-of-way upon payment by the principal petitioner of all costs and expenses incurred in the proceedings, with said costs and expenses amounting to the sum of \$183.00 having been paid to the Treasurer's Office of this county:

It is ordered by the Board, all the member concurring, that the County right-of-way requested to be vacated by the Upper Skagit Indian Tribe, be vacated described as follows:

**That portion of Darrk Lane (Old Bow Hill Road, Warner Road, County Road #50010) bound on the west by the easterly margin of Interstate 5 and on the south by a line offset 90.00 feet northerly of and parallel with the centerline of Bow Hill Road (County Road #21200), being described as follows:**

Commencing at a monument marking the north one-quarter corner of Section 06, Township 35 North, Range 04 East, W.M., thence along the north-south center of section line south  $03^{\circ}10'32''$  west 443.15 feet to the northeasterly margin of said Darrk Lane and the point of beginning; thence along said margin north  $52^{\circ}52'21''$  west 305.79 feet to a point of curvature from which the radius bears south  $37^{\circ}07'39''$  west 746.52 feet; thence northwesterly along said curve through a central angle of  $36^{\circ}48'07''$  a distance of 479.50 feet to the easterly margin of Interstate 5; thence along said easterly margin south  $10^{\circ}16'43''$  east 61.14 feet to the south margin of said Darrk Lane, being a point on a curve from which the radius bears south  $01^{\circ}15'52''$  west a distance of 686.52 feet; thence southeasterly along said curve through a central angle of  $35^{\circ}51'47''$  a distance of 429.71 feet to a point of tangency; thence south  $52^{\circ}52'21''$  east 656.82 feet to a point of curvature from which the radius bears south  $37^{\circ}07'39''$  west a distance of 60.00 feet; thence southerly along said curve through a central angle of  $68^{\circ}46'44''$  a distance of 72.03 feet to a point of tangency; thence south  $15^{\circ}54'23''$  west 19.82 feet to a point on a curve on said 90.00 foot offset line, and from which the radius bears north  $01^{\circ}12'52''$  east a distance 1055.69 feet; thence easterly along said curve through a central angle  $9^{\circ}42'54''$  a distance of 179.00 feet to said northeasterly margin of Darrk Lane north  $52^{\circ}52'21''$  west 549.53 feet to the point of beginning.

Situate in Skagit County, State of Washington.

Basis of bearings, section subdivison and road right-of-way details are found on record of survey filed under Skagit County Auditor's File No. 200508020064



200711090143  
Skagit County Auditor

An easement in gross is hereby reserved within the vacated right-of-way for all existing and future utilities, including extensions and improvements thereto, and recognition of any franchises of record.

Signed, this 1<sup>ST</sup> day of October, 2007.

BOARD OF COUNTY COMMISSIONERS  
SKAGIT COUNTY, WASHINGTON

Approved as to form:

[Signature]  
Civil Deputy

[Signature]  
Sharon D. Dillon, Chair

Approved as to content:

[Signature]  
James E. Voetberg, P.E.  
Director / County Engineer

[Signature]  
Don Munks, Commissioner

Attest:

[Signature]  
JoAnne Giesbrecht, Clerk of the Board

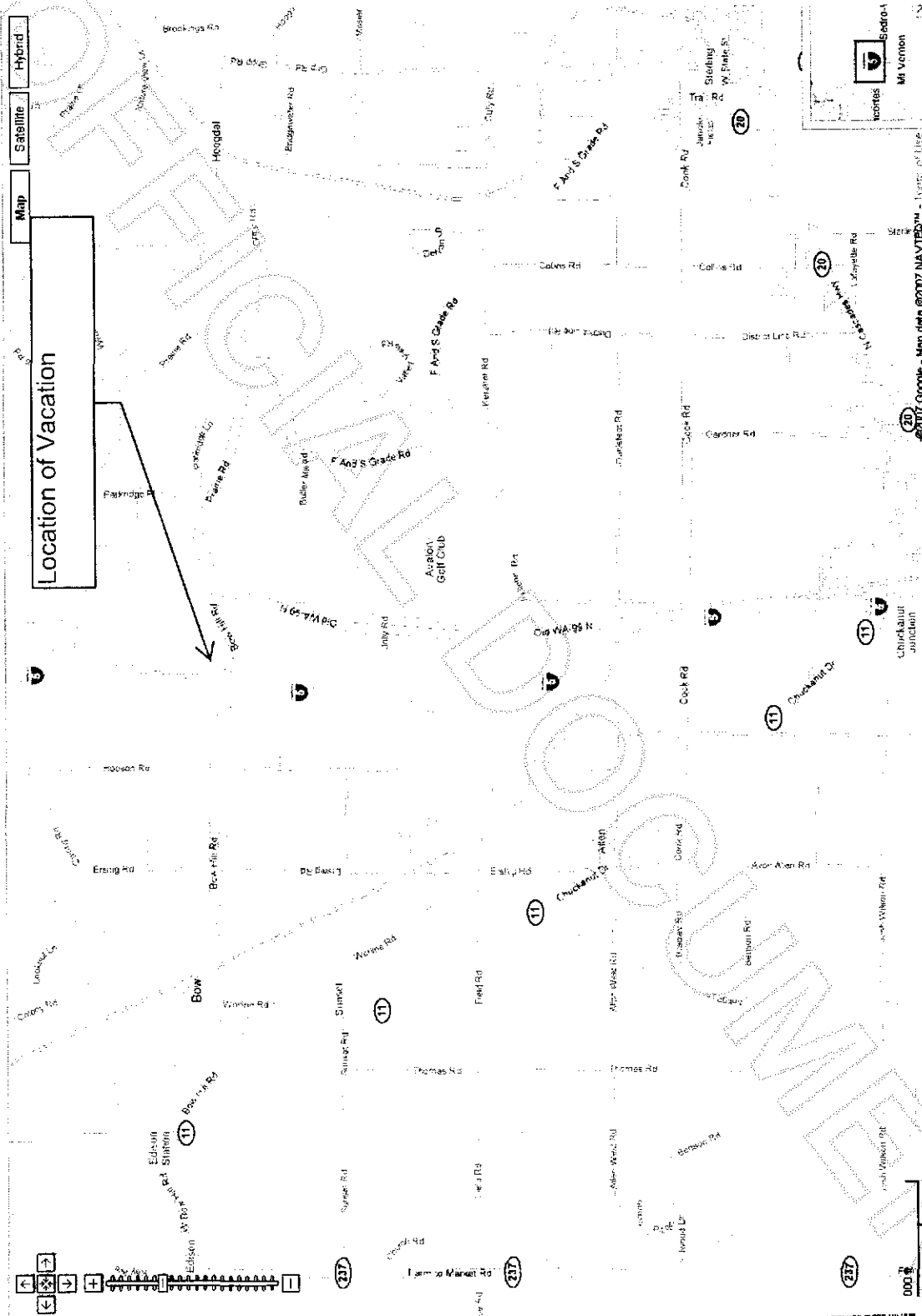
[Signature]  
Kenneth A. Dahlstedt, Commissioner

SKAGIT COU  
Resolution # R20C

Page 2 of 4



11/9/2007 Page 3 of 5 3:33PM



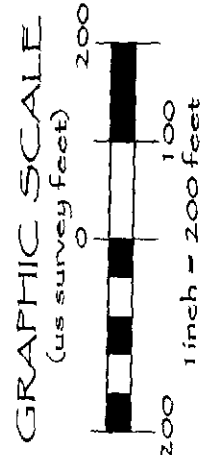

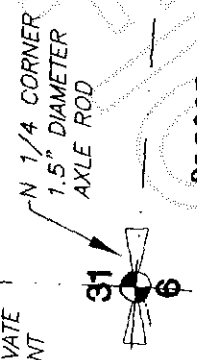
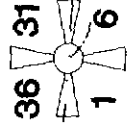
SKAGIT  
Resolution #

200711090143  
Skagit County Auditor



EXHIBIT 'B'

SITUATE IN A PORTION OF THE NE 1/4 AND NW 1/4 OF SECTION 6, TOWNSHIP 35 NORTH, RANGE 4 EAST, W.M., SKAGIT COUNTY, WASHINGTON



P35837

P35841

P35840

P35839

INTERSTATE 5

BOW HILL RD  
COUNTY RD #2120

REFERENCE ROS AF#200508020064 FOR BASIS OF BEARINGS, SECTION BREAKDOWN, AND ADDITIONAL SURVEY INFORMATION.

PSE#2005032 DWG: bowhill\_vacation\_revised 7/31/07 ASM

ENGINEERING INC  
PHONE: 671.7387 FAX: 671.4685  
EMAIL: pss@psurvey.com WWW.PSSURVEY.COM

SKAGIT CO  
Resolution # R21



200711090143  
Skagit County Auditor