




200710100063  
Skagit County Auditor

10/10/2007 Page 1 of 8 11:52AM



200706260085  
Skagit County Auditor

6/26/2007 Page 1 of 7 2:14PM

**When Recorded Return To:**

The Washington State Department of Community,  
Trade and Economic Development  
Housing Trust Fund  
906 Columbia Street Southwest  
Post Office Box 42525  
Olympia, Washington 98504-2525

This instrument is rerecorded to be  
sequential with Statutory Warranty Deed.

Attention: Dan Schilling, (360) 725-2902

LAND TITLE OF SKAGIT COUNTY 127474-SE

**DEED OF TRUST**

Grantor (Borrower): Raspberry Ridge II LLC

Beneficiary (Lender): Department of Community, Trade, and Economic Development

Grantee (Trustee): Land Title

Legal Description (abbreviated): Ptn. Tracts 25 and 36 Burl. Acreage and Ptn. NW-SE and NE-SW of 33-35-04

Assessor's Tax Parcel ID#: P126057, P62437, P62504

Contract Number: 06-94100-053

THIS DEED OF TRUST is made this 26<sup>th</sup> day of June, 2007, between Raspberry Ridge II, LLC, a Washington limited liability company, whose mailing address is 1650 Port Drive, Burlington, Washington 98233 as Grantor ("Grantor"); Land Title, whose mailing address is 111 East George Hopper Road, P.O. Box 445, Burlington, Washington 98233 as Trustee ("Trustee"); and the Washington State Department of Community, Trade, and Economic Development, or its successor agency, as Beneficiary ("Beneficiary"), whose address is 906 Columbia Street, S.W., P.O. Box 42525, Olympia, Washington 98504-2525.

1. Grant. Grantor hereby bargains, sells and conveys to Trustee in Trust for the benefit of Beneficiary, with power of sale the real property located in Skagit County, Washington described as:

**See attached Exhibit B.**

according to the plat thereof, recorded in Skagit County, Washington, (the "Property") together with all tenements, privileges, reversions, remainders, irrigation and water rights and stock, oil and gas rights, royalties, minerals and mineral rights, hereditaments and appurtenances belonging or in any way pertaining to the Property, and the rents issues and profits thereof. Said Property is not used principally, or at all, for agricultural or farming purposes.

2. Obligations Secured. This Deed of Trust is given for the purpose of securing the following:
- (a) Payment in the amount of One Million Six Hundred Thousand Dollars (\$1,600,000.00) with interest thereon according to the terms of a Promissory Note (the "Note") of even date herewith, payable by the

Housing Authority of Skagit County to the Beneficiary, which has been assigned to and assumed by Grantor, including all renewals, modifications and extensions thereof,

- (b) Payment of any further sums advanced or loaned by Beneficiary to Grantor, or any of its successors or assigns with interest as agreed, and
- (c) Performance of each agreement, term and condition set forth in this Deed of Trust and in the Housing Trust Fund Contract Number 06-94100-053 between Housing Authority of Skagit County and Beneficiary, their successors or assigns, as now or hereafter amended (the "Contract"), which has been assigned to and assumed by Grantor pursuant to an Assignment, Assumption and Consent Agreement of even date herewith.

3. Lien Priority. This Deed of Trust shall be in a subordinate lien priority position against the Property.

4. Protection of Security. To protect the security of this Deed of Trust, Grantor covenants and agrees:

4.1. To keep the Property in good condition and repair; to permit no waste thereof; to complete any building, structure or improvement thereon which may be damaged or destroyed; and to comply with all laws, ordinances, conditions and restrictions affecting the Property.

4.2. To pay before delinquent all lawful taxes and assessments upon the Property; to keep the Property free and clear of all other charges, liens, or encumbrances impairing the security of this Deed of Trust.

4.3. To keep all buildings now or hereafter on the Property continuously insured against loss by fire or other hazards in an amount not less than the replacement cost of the Property. Except as otherwise provided herein and in the Contract, the amount collected under any insurance policy may be applied upon any indebtedness hereby secured in such order as the Beneficiary shall determine, subject to the rights of any senior lien-holder. Such application by the Beneficiary shall not cause discontinuance of any proceedings to foreclose this Deed of Trust. In the event of foreclosure, and subject to the rights of the Beneficiary or beneficiaries of any senior deed of trust, all rights of Grantor in insurance policies then in force shall pass to the purchaser at the foreclosure sale.

4.4. To defend any action or proceeding purporting to affect the security hereof or the rights or powers of Beneficiary or Trustee, and to pay all costs and expenses, including cost of title search and attorney's fees in a reasonable amount, in any such proceeding, and in any suit brought by Beneficiary to foreclose this Deed of Trust.

4.5. To pay all costs, fees and expenses in connection with this Deed of Trust, including the expenses of the Trustee incurred in enforcing the obligation secured hereby and Trustee's and attorney's fees actually incurred, as provided by statute.

4.6. Should Grantor fail to pay when due any taxes, assessments, insurance premiums, liens, encumbrances or other charges against the Property, Beneficiary may pay the same, and the amount so paid shall be added to and become a part of the debt secured by this Deed of Trust.

5. General Conditions. The parties hereto agree that:

5.1. In the event of any fire or other casualty to the Property or eminent domain proceedings resulting in condemnation of the Property or any part thereof, Grantor shall have the right to rebuild the Property, and to use all available insurance or condemnation proceeds therefore, provided that (a) such proceeds are sufficient to keep the loan in balance and rebuild the Property in a manner that provides adequate security to the Beneficiary for repayment of the loan, or if such proceeds are insufficient to provide adequate security or to keep the loan in balance, then Grantor has



funded any deficiency, (b) Beneficiary shall have the right to approve plans and specifications for any major rebuilding and the right to approve disbursements of insurance or condemnation proceeds for rebuilding under a construction escrow or similar arrangement, and such approval shall not be unreasonably withheld, and (c) no material default then exists under this Contract, the Note, the Deed of Trust or the Covenant. If the casualty or condemnation affects only part of the Property and total rebuilding is infeasible, then such insurance and/or condemnation proceeds may be used for partial rebuilding and partial repayment of the loan in a manner that provides adequate security to the Beneficiary for repayment of the remaining balance of the loan.

5.2. By accepting payment of any sum secured hereby after its due date, Beneficiary does not waive its right to require prompt payment when due of all other sums so secured or to declare default for failure to so pay.

5.3. The Trustee shall reconvey all or any part of the Property covered by this Deed of Trust to the person entitled thereto on written request of the Grantor and the Beneficiary, or upon satisfaction of the obligations secured and written request for reconveyance made by the Beneficiary or the person entitled thereto.

5.4. Power of Sale. Pursuant to Chapter 61.24 of the Revised Codes of Washington and upon default by Grantor without timely cure and after written notice of thirty (30) days in the payment of any indebtedness secured hereby or in the performance of any agreement contained herein, all sums secured hereby shall immediately become due and payable. In such event and upon written notice of Beneficiary, the Property shall be sold, in accordance with the Deed of Trust Act of the State of Washington, at public auction to the highest bidder. Any person may bid at the Trustee's sale. Subject to the rights of the beneficiary or beneficiaries of any senior deed of trust, the proceeds of the sale shall be applied as follows: (1) to the expense of the sale, including a reasonable Trustee's fee and attorney's fee; (2) to the obligation secured by this Deed of Trust; (3) the surplus, if any, shall be distributed to the person or persons entitled thereto.

5.5. A Trustee shall deliver to the purchaser at the sale its deed, without warranty, which shall convey to the purchaser the interest in the Property which Grantor had or had the power to convey at the time of the execution of this Deed of Trust, and such as Grantor may have acquired thereafter. Trustee's deed shall recite the facts showing that the sale was conducted in compliance with all the requirements of law and of this Deed of Trust, which recital shall be prima facie evidence of such compliance and conclusive evidence thereof in favor of a bona fide purchaser for value.

5.6. The power of sale conferred by this Deed of Trust and by the Deed of Trust Act of the state of Washington is not an exclusive remedy; Beneficiary may cause this Deed of Trust to be foreclosed as a mortgage.

5.7. Beneficiary may at any time appoint or discharge the Trustee.

5.8. This Deed of Trust applies to, inures to the benefit of, and binds all parties hereto and their successors and assigns. The terms "Grantor," "Trustee," and "Beneficiary" include their successors and assigns.

6. Acceleration. Except as otherwise provided for in the Contract, if without Beneficiary's prior written consent, all or any part of the Property or any interest in it is sold, conveyed, transferred, encumbered, or the Property is not used as required by the Low Income Housing Covenant Agreement between Beneficiary and Grantor, executed in conjunction with this Deed of Trust, Beneficiary may, at its option, require immediate payment in full of all sums secured by this Deed of Trust. However, this option shall not be exercised by Beneficiary if exercise is prohibited by federal law as of the date of this Deed of Trust. If Beneficiary exercises this option, Beneficiary shall give Grantor notice of acceleration. The notice shall provide a period of not less than thirty (30) days from the date the notice is delivered or mailed within which Grantor must pay all sums secured by this Deed of Trust. If Grantor fails to pay these



200710100063

Skagit County Auditor

sums prior to the expiration of this period, Beneficiary may invoke any remedies permitted by this Deed of Trust without further notice or demand on Grantor.

WITNESS the hand and seal of the Grantor on the day and year first written above.

Raspberry Ridge II LLC, a Washington limited liability company, by Housing Authority of Skagit County, a public body corporate and politic of the State of Washington, managing member


By: Paul Colbert  
Print Name: Paul Colbert  
Title: Executive Director

STATE OF WASHINGTON )  
 ) ss.  
COUNTY OF SKAGIT )

I certify that I know or have satisfactory evidence that Paul Colbert is the person who appeared before me, and said person acknowledged that he/she signed this instrument, on oath stated that he/she was authorized to execute the instrument and acknowledged it as the EXEC. DIRE. of Housing Authority of Skagit County, a public body corporate and politic of the State of Washington, to me known to be managing member of Raspberry Ridge II LLC, a Washington limited liability company, to be the free and voluntary act and deed of such local housing authority, on behalf of such limited liability company for the uses and purposes mentioned in the instrument.

Date: 5-26-07  
Mary Ann Edwards  
Notary Public in and for the state of Washington,  
residing at Seaman

My commission expires 11-01-2008  
Mary Ann Edwards  
Print Name



**REQUEST FOR FULL RECONVEYANCE**

**TO BE USED ONLY WHEN ALL OBLIGATIONS HAVE BEEN PAID AND ALL  
DUTIES PERFORMED UNDER THIS DEED OF TRUST.**

TO: TRUSTEE:

The undersigned Beneficiary is the party entitled to the performance, benefits, duties, and payments under the Housing Trust Fund Contract 06-94100-053 between Grantor and Beneficiary which is secured by this Deed of Trust and other legal documents.

The obligations thus secured have been fully paid, duties performed and satisfied, and you are hereby requested and directed, on payment to you of any sums owing to you under the terms of said Deed of Trust, including Contingent Interest, to cancel evidence of indebtedness secured by said Deed of Trust delivered to you with said Deed of Trust, and to reconvey, without warranty, to the parties designated by the terms of said Deed of Trust, all the estate now held by you hereunder.

\_\_\_\_\_  
Dated

\_\_\_\_\_  
Name

\_\_\_\_\_  
Title



200710100063  
Skagit County Auditor

**Exhibit B**

**Descriptions After Adjustment**

**New Parcel 1**

That portion of the Northwest Quarter of the Southeast Quarter and the Northeast Quarter of the Southwest Quarter of Section 33, Township 35 North, Range 4, East, W. M. and of Tracts 25 and 36, "PLAT OF THE BURLINGTON ACREAGE PROPERTY," as per plat recorded in Volume 1 of Plats, page 49, records of Skagit County, Washington, being more particularly described as follows:

Beginning on the West line of said Northwest Quarter of the Southeast Quarter at a point South 0 Degrees 01'36" West, a distance of 201.00 feet from the center of said Section 33; thence South 89 Degrees 40'42" East parallel with the North line of said Southeast Quarter a distance of 290.00 feet; thence South 0 Degrees 01'36" West, parallel to the West line of said Southeast Quarter, a distance of 404.00 feet; thence North 89 Degrees 40'42" West, parallel to the North line of said Southeast Quarter, a distance of 257.00 feet; thence South 0 Degrees 01'36" West, parallel to the West line of said Southeast Quarter, a distance of 206.55 feet; thence North 89 Degrees 40'42" West, parallel to the North line of said Southeast Quarter a distance of 33.00 feet to the West line of said Southeast Quarter; thence continuing North 89 Degrees 40'42" West, parallel to the North line of said Southeast Quarter a distance of 247.68 feet; thence North 0 Degrees 01'36" East, parallel to the East line of said Southwest Quarter, a distance of 610.55 feet; thence South 89 Degrees 40'42" East, parallel to the North line of said Southeast Quarter, a distance of 247.68 feet to the **Point of Beginning**.

**TOGETHER** with a non-exclusive easement for ingress, egress and utilities, over, under and across the West 65.00 feet of the East 247.68 feet of the North 201.00 feet of the Northeast Quarter of the Southwest Quarter of Section 33, Township 35 North, Range 4 East, W.M., also being a portion of said Tract 25 of "PLAT OF BURLINGTON ACREAGE PROPERTY",

**EXCEPT** that portion within the right-of-way of Lafayette Road.

Situate in the County of Skagit, State of Washington.

**New Parcel 2**

That portion of the Northwest Quarter of the Southeast Quarter and the Northeast Quarter of the Southwest Quarter of Section 33, Township 35 North, Range 4, East, W. M. and of Tracts 25 and 36, "PLAT OF THE BURLINGTON ACREAGE PROPERTY," as per plat recorded in Volume 1 of Plats, page 49, records of Skagit County, Washington, being more particularly described as follows

Commencing at the center of said Section 33; thence South 0 Degrees 01'36" West along the East line of said Northeast Quarter of the Southwest Quarter a distance of 30.00 feet to the South right of way margin of Lafayette Road being the **TRUE POINT OF BEGINNING**; thence South 0 Degrees 01'36" West along the East line of said Southwest Quarter a distance of 171.00 feet; thence North 89 Degrees 40'42" West parallel to the North line of said Southeast Quarter, a distance of 247.68 feet; thence South 0 Degrees 01'36" West parallel to said East line of the Southwest Quarter, a distance of 610.55 feet; thence South 89 Degrees 40'42" East a distance of 280.68 feet to the East line of that parcel described as Parcel "P" conveyed to The Housing Authority of Skagit County under Auditor's File No. 200207260012, records of Skagit County, Washington; thence South 0 Degrees 01'36" West parallel to the said East line of the Southwest Quarter of said Section 33 a distance of 504.91 feet to the South line of said Northwest Quarter of the Southeast Quarter; thence North 89 Degrees 50'56" West along said South line of the Northwest Quarter of the Southeast Quarter a distance of 33.00 feet to the Southeast corner of said Northeast Quarter of the Southwest Quarter, also being on the South line of said Tract 36 of said Burlington Acreage; thence North 89 Degrees 51'24" West along said South line of Tract 36 a distance of 418.84 feet to a point lying 241.00 feet East of the



200710100063  
Skagit County Auditor

**Exhibit B-continued**

**New Parcel 2-continued**

Southwest corner of the East Half of said Tract 36; thence North 0 Degrees 10'27" East along the East line of that parcel conveyed to Housing Authority of Skagit County under Auditor's File No. 200210280188, a distance of 658.88 feet to a point on the North line of said Tract 36 lying 241.00 feet East of the Northwest corner of the East Half of said Tract 36, said point being the Northeast corner of that parcel conveyed to Housing Authority of Skagit County, under Auditor's File No. 200210280188; thence North 89 Degrees 46'29" West along the North line of said Tract 36 a distance of 269.60 feet to the Southwest corner of a tract described as Parcel "S" conveyed to Housing Authority of Skagit County under Auditor's File No. 200207260012, records of Skagit County; thence North 0 Degrees 00'41" East along the West line of said Parcel "S", a distance of 418.27 feet to the Northwest corner of said Parcel "S", being also a point on the South line of the North 211.00 feet of said Tract 25 of said Burlington Acreage; thence South 89 Degrees 41'31" East along the South line of said North 211.00 feet of Tract 25, a distance of 210.79 feet to the Southwest corner of that parcel described as parcel "R" conveyed to Housing Authority of Skagit County under Auditor's File No. 200207260012; thence North 0 Degrees 10'28" East, along the West line of said Parcel "R", a distance of 206.55 feet to the South right of way line of the Lafayette Road; thence North 89 Degrees 46'20" East along the South right of way line of Lafayette Road a distance of 476.53 feet to the **TRUE POINT OF BEGINNING**.

SUBJECT TO a non-exclusive easement for ingress, egress and utilities, over, under and across the West 65.00 feet of the East 247.68 feet of the North 201.00 feet of the Northeast Quarter of the Southwest Quarter of Section 33, Township 35 North, Range 4 East, W.M., EXCEPT that portion within the right-of-way of Lafayette Road.



200710100063  
Skagit County Auditor

DESCRIPTION:

Parcel 1 of that certain Boundary Line Adjustment evidenced by Deed recorded March 14, 2007, under Auditor's File No. 200703140071, records of Skagit County, Washington, more fully described as follows:


That portion of the Northwest 1/4 of the Southeast 1/4 and the Northeast 1/4 of the Southwest 1/4 of Section 33, Township 35 North, Range 4 East, W.M. and of Tracts 25 and 36, "PLAT OF THE BURLINGTON ACREAGE PROPERTY," as per plat recorded in Volume 1 of Plats, page 49, records of Skagit County, Washington, being more particularly described as follows:

Beginning on the West line of said Northwest 1/4 of the Southeast 1/4 at a point South 0°01'36" West, a distance of 201.00 feet from the center of said Section 33;  
thence South 89°40'42" East parallel with the North line of said Southeast 1/4 a distance of 290.00 feet;  
thence South 0°01'36" West, parallel to the West line of said Southeast 1/4, a distance of 404.00 feet;  
thence North 89°40'42" West, parallel to the North line of said Southeast 1/4, a distance of 257.00 feet;  
thence South 0°01'36" West, parallel to the West line of said Southeast 1/4, a distance of 206.55 feet;  
thence North 89°40'42" West, parallel to the North line of said Southeast 1/4 a distance of 33.00 feet to the West line of said Southeast 1/4;  
thence continuing North 89°40'42" West, parallel to the North line of said Southeast 1/4 a distance of 247.68 feet;  
thence North 0°01'36" East, parallel to the East line of said Southwest 1/4, a distance of 610.55 feet;  
thence South 89°40'42" East, parallel to the North line of said Southeast 1/4, a distance of 247.68 feet to the Point of Beginning.

TOGETHER WITH a non-exclusive easement for ingress, egress and utilities, over, under and across the West 65.00 feet of the East 247.68 feet of the North 201.00 feet of the Northeast 1/4 of the Southwest 1/4 of Section 33, Township 35 North, Range 4 East, W.M., also being a portion of said Tract 25 of 'PLAT OF THE BURLINGTON ACREAGE PROPERTY',

EXCEPT that portion within the right-of-way of Lafayette Road.

Situate in the County of Skagit, State of Washington.

  
200710100063  
Skagit County Auditor  
10/10/2007 Page 8 of 8 11:52AM