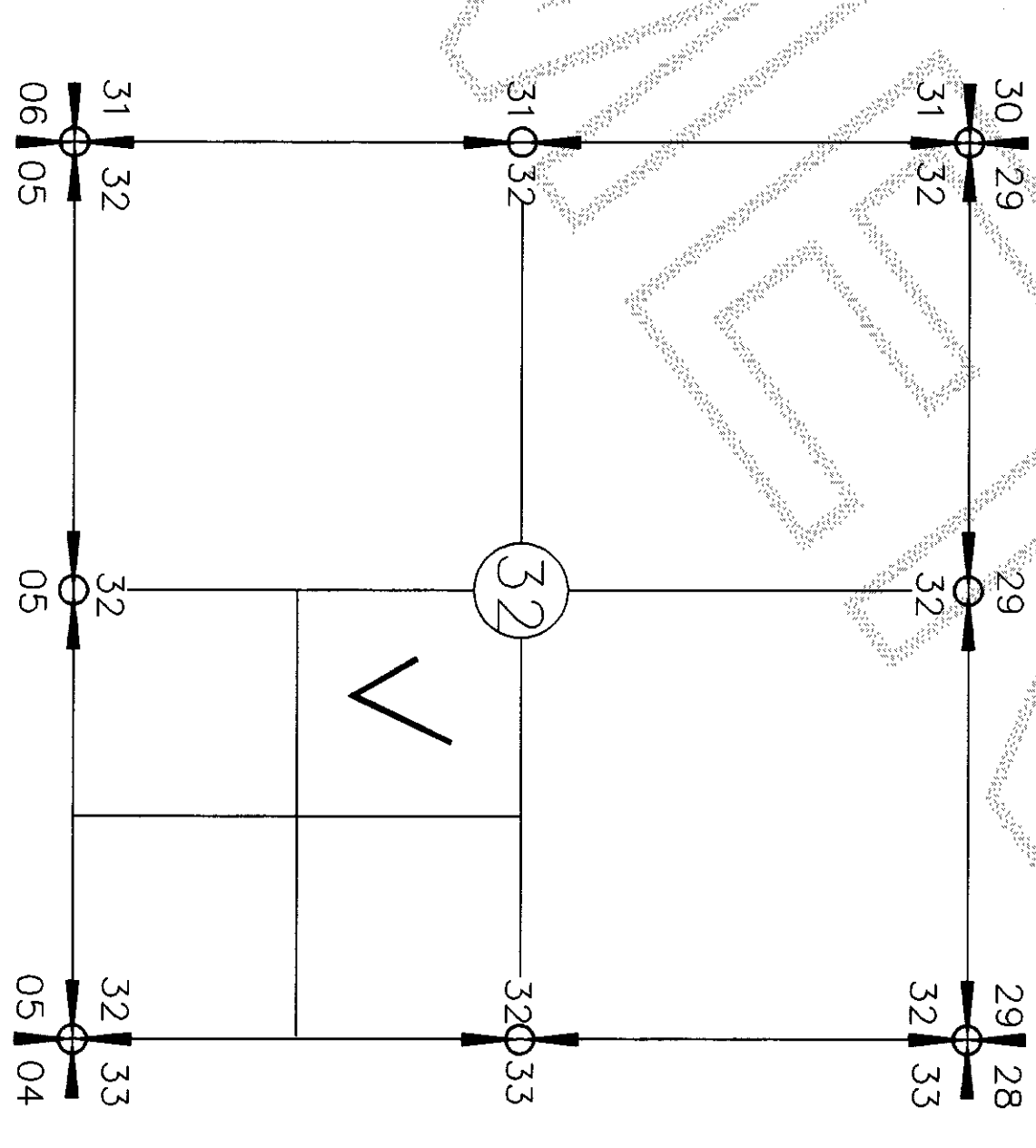


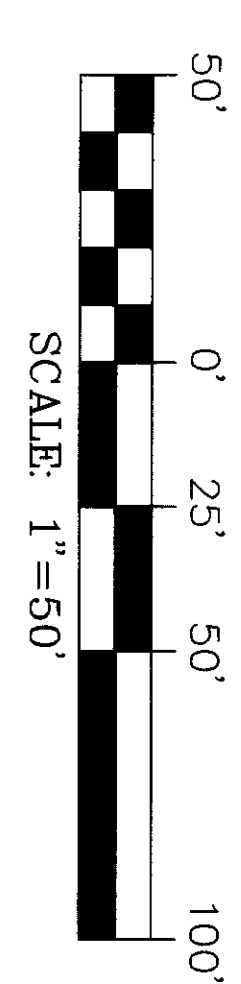
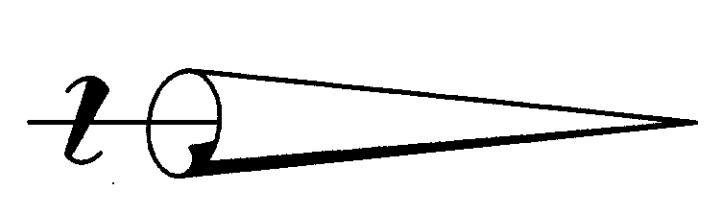



200709270174
Skagit County Auditor
9/27/2007 Page 1 of 1 3:51PM

J. Youngquist
COUNTY AUDITOR
Deborah M. Nelson
BY DEPUTY



SEC. 32, TWP. 35N, RNG. 4E W.M.



NOTE:
1. ALL DATA IN PARENTHESIS ARE OF PLAT RECORD THEREOF.
2. LEGAL DESCRIPTION IS PER APN. 200610030144.
3. SURVEYOR MADE NO INVESTIGATION OR INDEPENDENT RESEARCH FOR EASEMENTS OR COVENANTS, ENCUMBRANCES, RESTRICTIVE COVENANTS, OWNERSHIP, TITLE EVIDENCE, OR ANY OTHER FACTS THAT AN ACCURATE AND CURRENT TITLE SEARCH MAY DISCLOSE.

LEGAL DESCRIPTION
LOTS 14 THROUGH 18, BLOCK 33, AMENDED PLAT OF BURNINGTON, ACCORDING TO THE PLAT THEREOF, RECORDED IN VOLUME 3 OF PLATS, PAGE 17, RECORDS OF SKAGIT COUNTY, WASHINGTON;
SITUATED IN SKAGIT COUNTY, WASHINGTON.

SURVEY EQUIPMENT & PROCEDURE
THIS SURVEY WAS COMPLETED AND ACCOMPLISHED BY FIELD TRAVERSE USING A NIKON DTM-520 TOTAL STATION SEPTEMBER, 2007.

BASES OF BEARING
ASSUMED BEARING OF N00°12'52"E ON THE CENTERLINE OF SKAGIT STREET BETWEEN FAIRHAVEN AVENUE AND VICTORIA AVENUE AS SHOWN.



LEGEND
● SET REBAR & CAP #32169
◆ FND CONC. MON.
○ FOUND 1" I.P.
○ CALCULATED POINT

SURVEYOR'S CERTIFICATE
THIS MAP CORRECTLY REPRESENTS A SURVEY MADE BY ME OR UNDER MY DIRECTION IN CONFORMANCE WITH THE REQUIREMENTS OF THE SURVEY RECORDING ACT AT THE REQUEST OF
DOUGLAS REPMAN
IN SEPTEMBER 2007.

OWNERS
REPMAN SURVIVORS TRUST
KENDAL DOUGLAS C. TRUSTEE
31007 76TH AVE NW
STANWOOD, WA 98292

SUMMIT ENGINEERS & SURVEYORS, INC.
2218 OLD HIGHWAY 99 SOUTH ROAD, MOUNT VERNON, WA 98273
PHONE: (360) 416-4999 FAX: (360) 416-4949
E-MAIL: YSK@SUMMITES.COM

