



200709240135  
Skagit County Auditor

9/24/2007 Page 1 of 2 10:58AM

RETURN TO: SUMMIT ENGINEERS AND SURVEYORS, INC.  
2218 OLD HIGHWAY 99 SOUTH  
MOUNT VERNON, WA 98273

**AFFIDAVIT OF MINOR CORRECTION OF SURVEY**

**GRANTOR:** RECORD OF SURVEY FOR LOUIA BOUNDARY  
LINE ADJUSTMENT, SEDRO-WOOLLEY,  
WASHINGTON  
SURVEY IN A PORTION OF THE SW 1/4,  
SW 1/4, SW 1/4, SECTION 24, TWP. 35N,  
RNG. 4E, W.M.

**GRANTEE:** PUBLIC  
AUDITOR'S FILE NO. 200709200070

*WILMA LOUIA  
STEPHEN LOUIA  
JOY LOUIA*

I, YOUNG-SOO KIM, BEING FIRST DULY SWORN ON OATH, DEPOSE AND SAY:

I AM A PROFESSIONAL LAND SURVEYOR THAT MADE A SURVEY OF "RECORD OF SURVEY FOR LOUIA BOUNDARY LINE ADJUSTMENT" AS RECORDED UNDER AUDITOR'S FILE NUMBER 200709200070 AND THAT THERE BEING A MINOR CORRECTION ON SAID SURVEY BEING AS FOLLOWS:

LEGAL DESCRIPTION (AFTER BLA): SAID DESCRIPTION READS AS:

LOT "A":

THE WEST 70.50 FEET OF THE SOUTH 111.55 FEET OF LOT 23, "TROWBRIDGE ADDITION TO THE TOWN OF SEDRO-WOOLLEY", AS PER PLAT RECORDED IN VOLUME 3 OF PLATS, PAGE 33, RECORDS OF SKAGIT COUNTY, WASHINGTON.

SITUATE IN THE CITY OF SEDRO-WOOLLEY, COUNTY OF SKAGIT, STATE OF WASHINGTON.

LOT "B"

LOT 23, "TROWBRIDGE ADDITION TO THE TOWN OF SEDRO-WOOLLEY", AS PER PLAT RECORDED IN VOLUME 3 OF PLATS, PAGE 33, RECORDS OF SKAGIT COUNTY, WASHINGTON.

TOGETHER WITH THE EAST 1/2 OF THE SOUTH 1/5 OF THE NORTH 1/2, AND THE EAST 1/2 OF THE NORTH 1/5 OF THE SOUTH 1/2 OF THE SOUTHWEST 1/4 OF THE SOUTHWEST 1/4 OF THE SOUTHWEST 1/4 OF SECTION 24, TOWNSHIP 35 NORTH, RANGE 4 EAST, W.M., LESS A STRIP OF LAND 10 FEET WIDE OFF THE WEST SIDE RESERVED FOR STREET PURPOSES.

EXCEPT, THE WEST 70.50 FEET OF THE SOUTH 111.55 FEET OF LOT 23, "TROWBRIDGE ADDITION TO THE TOWN OF SEDRO-WOOLLEY", AS PER PLAT RECORDED IN VOLUME 3 OF PLATS, PAGE 33, RECORDS OF SKAGIT COUNTY, WASHINGTON.

SITUATE IN THE CITY OF SEDRO-WOOLLEY, COUNTY OF SKAGIT, STATE OF WASHINGTON.

SAID LEGAL DESCRIPTION SHOULD READ AS FOLLOWS:

LOT "A":

THE WEST 70.50 FEET OF THE SOUTH 111.55 FEET OF THE EAST 1/2 OF THE SOUTH 1/5 OF THE NORTH 1/2, AND THE EAST 1/2 OF THE NORTH 1/5 OF THE SOUTH 1/2 OF THE SOUTHWEST 1/4 OF THE SOUTHWEST 1/4 OF SECTION 24, TOWNSHIP 35 NORTH, RANGE 4 EAST, W.M., LESS A STRIP OF LAND 10 FEET WIDE OFF THE WEST SIDE RESERVED FOR STREET PURPOSES.

SITUATE IN THE CITY OF SEDRO-WOOLLEY, COUNTY OF SKAGIT, STATE OF WASHINGTON.


LOT "B"


LOT 23, "TROWBRIDGE ADDITION TO THE TOWN OF SEDRO-WOOLLEY", AS PER PLAT RECORDED IN VOLUME 3 OF PLATS, PAGE 33, RECORDS OF SKAGIT COUNTY, WASHINGTON.

TOGETHER WITH THE EAST 1/2 OF THE SOUTH 1/5 OF THE NORTH 1/2, AND THE EAST 1/2 OF THE NORTH 1/5 OF THE SOUTH 1/2 OF THE SOUTHWEST 1/4 OF THE SOUTHWEST 1/4 OF THE SOUTHWEST 1/4 OF SECTION 24, TOWNSHIP 35 NORTH, RANGE 4 EAST, W.M., LESS A STRIP OF LAND 10 FEET WIDE OFF THE WEST SIDE RESERVED FOR STREET PURPOSES.

EXCEPT, THE WEST 70.50 FEET OF THE SOUTH 111.55 FEET OF THE EAST 1/2 OF THE SOUTH 1/5 OF THE NORTH 1/2, AND THE EAST 1/2 OF THE NORTH 1/5 OF THE SOUTH 1/2 OF THE SOUTHWEST 1/4 OF THE SOUTHWEST 1/4 OF SECTION 24, TOWNSHIP 35 NORTH, RANGE 4 EAST, W.M., LESS A STRIP OF LAND 10 FEET WIDE OFF THE WEST SIDE RESERVED FOR STREET PURPOSES.

SITUATE IN THE CITY OF SEDRO-WOOLLEY, COUNTY OF SKAGIT, STATE OF WASHINGTON.

  
YOUNG-SOO KIM  
PROFESSIONAL LAND SURVEYOR  
LICENSE NUMBER 32169

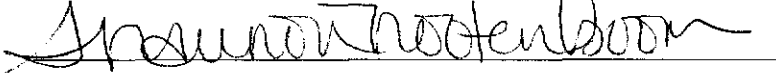


ACKNOWLEDGEMENT FOR SURVEYOR

STATE OF WASHINGTON )  
  )SS  
COUNTY OF SKAGIT        )


ON THIS DAY PERSONALLY APPEARED YOUNG-SOO KIM BEFORE ME TO ME KNOWN TO BE THE INDIVIDUAL DESCRIBED IN AND WHO EXECUTED THE WITHIN AND FOREGOING INSTRUMENT AND ACKNOWLEDGED TO ME THAT HE SIGNED THE SAME AS HIS FREE AND VOLUNTARY ACT AND DEED FOR THE PURPOSES THEREIN MENTIONED.

GIVEN UNDER MY HAND AND OFFICIAL SEAL THIS 24<sup>TH</sup> DAY OF SEPTEMBER, 2007.



NOTARY PUBLIC IN AND FOR THE STATE OF WASHINGTON  
RESIDING AT MOUNT VERNON

*Sedro Woolley*



200709240135  
Skagit County Auditor