

RECORD OF SURVEY FOR BOUNDARY LINE ADJUSTMENT in the NE1/4 of the NE1/4 of Section 25, Twp. 35 N., Rng. 4 E., W.M.

Legal Descriptions (Before)

PARCEL A BEFORE BOUNDARY LINE ADJUSTMENT
 LOT 18, BLOCK 8, PLAT OF TOWN OF SEDRO, AS PER PLAT RECORDED IN VOLUME 1
 OF PLATS, PAGE 17, RECORDS OF SKAGIT COUNTY, WASHINGTON.
 PARCEL B BEFORE BOUNDARY LINE ADJUSTMENT
 LOT 19, BLOCK 8, PLAT OF TOWN OF SEDRO, AS PER PLAT RECORDED IN VOLUME 1
 OF PLATS, PAGE 17, RECORDS OF SKAGIT COUNTY, WASHINGTON.
 PARCEL C BEFORE BOUNDARY LINE ADJUSTMENT
 LOT 20, BLOCK 8, PLAT OF TOWN OF SEDRO, AS PER PLAT RECORDED IN VOLUME 1
 OF PLATS, PAGE 17, RECORDS OF SKAGIT COUNTY, WASHINGTON.

Legal Descriptions (After)

PARCEL A (AFTER BOUNDARY LINE ADJUSTMENT)
 LOT 18 AND THE EAST 20 FEET OF LOT 19, BLOCK 8, OF THE PLAT OF
 TOWN OF SEDRO PER PLAT RECORDED IN VOLUME 1 OF PLATS AT PAGE 17,
 RECORDS OF SKAGIT COUNTY, WASHINGTON.
 PARCEL B (AFTER BOUNDARY LINE ADJUSTMENT)
 LOT 19 AND LOT 20, BLOCK 8, OF THE PLAT OF TOWN OF SEDRO PER PLAT
 RECORDED IN VOLUME 1 OF PLATS AT PAGE 17, RECORDS OF SKAGIT COUNTY,
 WASHINGTON.
 EXCEPT THE EAST 20 FEET OF SAID LOT 19.

Notes

1. BASIS-OF-BEARINGS - ASSUMED N89°59'53"E ON THE CENTERLINE OF JAMESON STREET BETWEEN FOUND MONUMENTS AS SHOWN HEREON.
2. THIS SURVEY WAS ACCOMPLISHED BY FIELD TRAVERSE USING: 5 SECOND OR BETTER DIGITAL ELECTRONIC TOTAL STATION, AND MEETS OR EXCEEDS THE STANDARDS CONTAINED IN WAC 332-130-090.
3. THE PROPERTY DESCRIBED HEREIN HAS BEEN COMBINED OR AGGREGATED WITH CONTIGUOUS PROPERTY OWNED BY THE GRANTEE THIS LOT BOUNDARY ADJUSTMENT IS NOT FOR THE PURPOSE OF CREATING AN ADDITIONAL LOT (SWAC 16.16.030(D)).

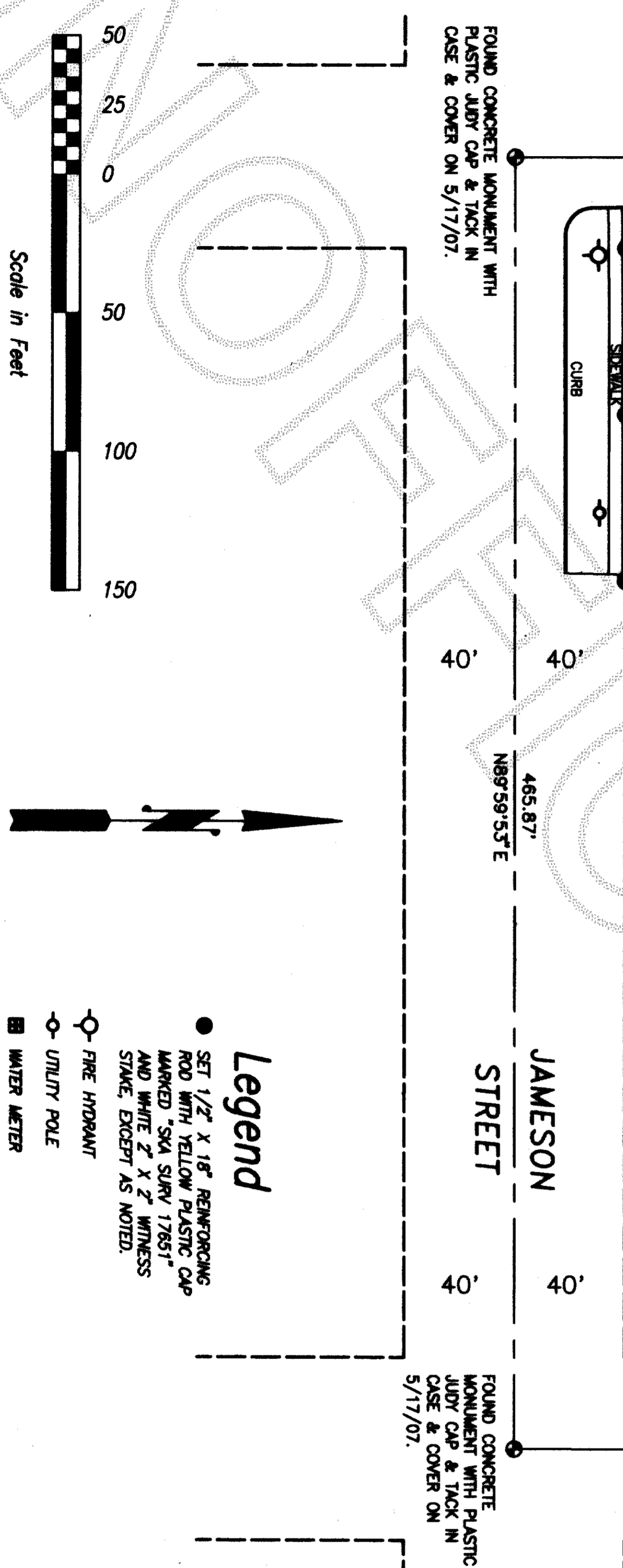
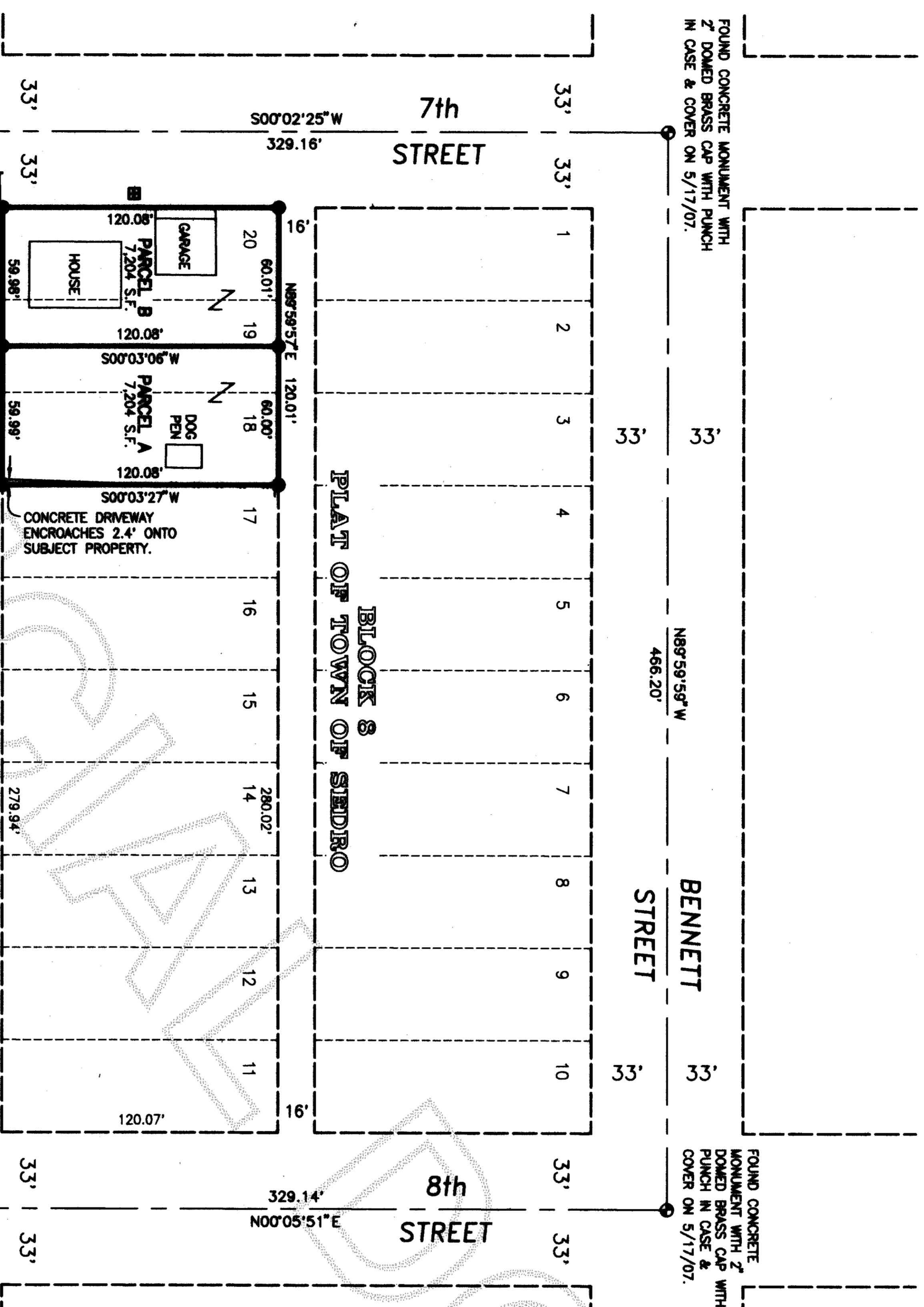

Consent

THE UNDERSIGNED AGREE THAT THE BOUNDARY LINE ADJUSTMENT SET FORTH HEREIN IS MADE WITH THE FREE CONSENT AND IN ACCORDANCE WITH THE DESIRES OF THE OWNERS

Linda F. Ramos 8-15-07
 LINDOLFO RAMOS DATE
Elizabeth Ramos 8-15-07
 ELIZABETH RAMOS DATE
Elizabeth Ramos 8/13/07
 APPROVED BY GRANTEE DATE
 OWEN LOAN SERVICING, LLC Scott D. Anderson Sr. Vice President DATE 9/13/07

Acknowledgments

STATE OF WASHINGTON, COUNTY OF SKAGIT
 I CERTIFY THAT I KNOW OR HAVE SATISFACTORY EVIDENCE THAT LINDOLFO RAMOS AND ELIZABETH RAMOS, H/W, SIGNED THIS INSTRUMENT AND ACKNOWLEDGED IT TO BE THEIR FREE AND VOLUNTARY ACT FOR THE USES AND PURPOSES MENTIONED IN THE INSTRUMENT.
 NOTARY SIGNATURE [Signature] TITLE NOTARY
 DATE Nov. 1, 2007 MY APPOINTMENT EXPIRES Nov. 1, 2007



STATE OF Florida COUNTY OF Palm Beach
 I CERTIFY THAT I KNOW OR HAVE SATISFACTORY EVIDENCE THAT Scott D. Anderson SIGNED THIS INSTRUMENT, ON OATH STATED THAT HE/SHE WAS AUTHORIZED TO EXECUTE THE INSTRUMENT AND ACKNOWLEDGED IT AS THE Legal Representative OF Owen Loan Servicing, LLC AND VOLUNTARY ACT OF SUCH PARTY FOR THE USES AND PURPOSES MENTIONED IN THE INSTRUMENT.
 NOTARY SIGNATURE [Signature] TITLE Notary Public
 DATE 9-13-07 MY APPOINTMENT EXPIRES 10-5-09

Treasurer's Certificate
 I HEREBY CERTIFY THAT THERE ARE NO DELINQUENT SPECIAL ASSESSMENTS AND THAT ALL SPECIAL ASSESSMENTS ON ANY PROPERTY CONTAINED HEREIN DEDICATED AS STREETS, ALLEYS, OR FOR OTHER PUBLIC USES ARE PAID IN FULL.
John K. Nelson 9-14-07
 CITY TREASURER DATE

Approvals
 THE WITHIN AND FOREGOING BOUNDARY LINE ADJUSTMENT HAS BEEN EXAMINED FOR CONFORMANCE WITH THE PROVISIONS OF TITLE 16 AND TITLE 17 OF THE SEDRO-WOOLLEY MUNICIPAL CODE AND IS HEREBY APPROVED THIS 17th DAY OF SEPTEMBER, 2007.
[Signature]
 PLANNING DIRECTOR

806 Metcalf St., Sedro-Woolley, WA 98284 Phone: (360) 855-2121 FAX: (360) 855-1658

Skagit Surveyors & Engineers

Surveyor's Certificate
 This map correctly represents a survey made by me or under my direction in conformance with the Survey Recording Act in August 2007 at the request of Elizabeth Ramos.
 John L. Apenroth CERT#17651
 Date 8/17/07

Auditor's Certificate
 200709200140
 Skagit County Auditor
 9/20/2007 Page 1 of 1 1:43PM
J. Youngquist by [Signature]
 County Auditor or Deputy Auditor