



200709110115

Skagit County Auditor

9/11/2007 Page

1 of

6 11:20AM

Parcel No.: 3877-000-093-0002/P64159; 3877-000-094-0001/P64160  
Legal Desc.: Lots 93 and 94, Cedargrove on the Skagit

**QUIT CLAIM DEED**

**THE GRANTORS**, Norman D. Campbell and Christl Campbell, husband and wife, for and in consideration of NO MONETARY CONSIDERATION, boundary line adjustment purposes only, conveys and quit claims to Norman D. Campbell and Christl Campbell, husband and wife, **THE GRANTEES**, the following described real estate, situated in the County of Skagit, State of Washington, together with all after acquired title of the Grantor therein:

As attached hereto as Exhibit "A"

The above described property will be combined or aggregated with contiguous property owner by the Grantee, and more specifically described on Exhibit "B" attached hereto. This boundary adjustment is not for the purpose of creating an additional building lot.



**DATED** this 11 day of September, 2007.

  
Norman D. Campbell

  
Christl Campbell

4319  
SKAGIT COUNTY WASHINGTON  
REAL ESTATE EXCISE TAX

SEP 11 2007


Amount Paid \$   
Skagit Co. Treasurer  
By  Deputy

STATE OF WASHINGTON }  
 }  
 )ss  
 }  
County of Skagit }

I certify that I know or have satisfactory evidence that Norman D. Campbell and Christl Campbell are the persons who appeared before me, and said persons acknowledged that they signed this instrument and acknowledged it to be their free and voluntary act for the uses and purposes mentioned in this instrument.

Dated this 7th day of September, 2007.

Sharon R. Anthony  
Notary Public in and for the  
State of Washington, residing at  
Mount Vernon



My appointment expires 9-6-2009

**BOUNDARY ADJUSTMENT**  
Reviewed and approved  
in accordance with S.C.  
Code Chapter 14.18  
Arac Roden  
**SKAGIT CO. PLANNING & PERMIT CTR.**  
Date: 9/11/07



200709110115  
Skagit County Auditor

Exhibit "A"

The South 143 feet of Lot 94, PLAT OF CEDARGROVE ON THE SKAGIT," as per plat recorded in Volume 9 of Plats, pages 48-51, inclusive, records of Skagit County, Washington.



200709110115

Skagit County Auditor

9/11/2007 Page

3 of

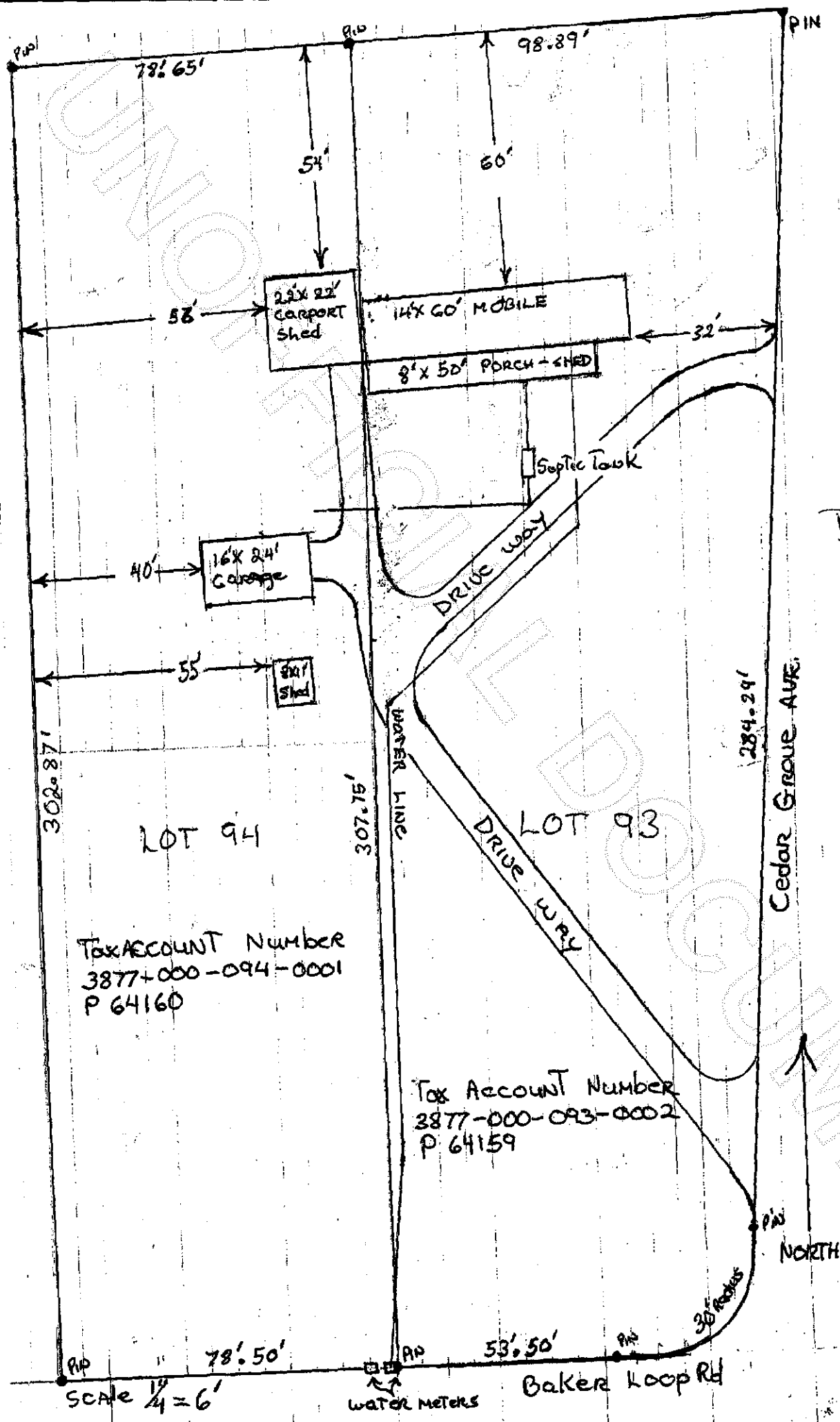
6 11:20AM

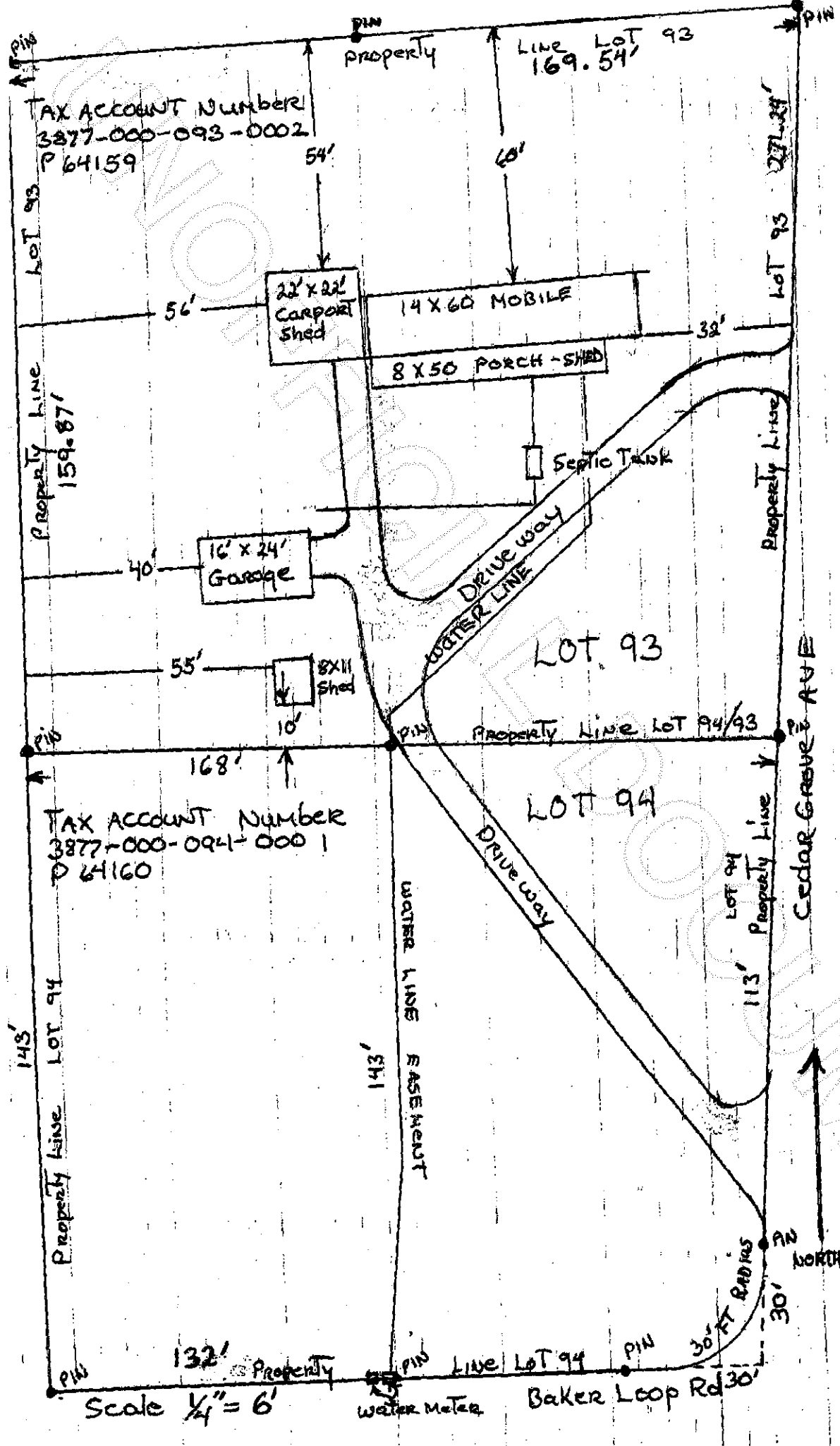
Exhibit "B"

The South 143 feet of Lot 93, as measured along the Westerly line thereof, PLAT OF CEDARGROVE ON THE SKAGIT," as per plat recorded in Volume 9 of Plats, pages 48-51, inclusive, records of Skagit County, Washington.



200709110115  
Skagit County Auditor





After



200709110115  
Skagit County Auditor  
9/11/2007 Page 6 of 6

6:11:20AM