


AUDITOR'S CERTIFICATE
Filed for record at the request of FairWeather Surveyor.



200709050084
Skagit County Auditor
9/5/2007 Page 1 of 1 2:34PM

J. Youngquist
COUNTY AUDITOR
BY: Shaun Mendenhall
DEPUTY

ROS Filed under
Auditor's File Number
200610120162

44

Area: 173.7 Sq. Ft.

Property Line by agreement of the Land Owners

2 feet


Property Line by Surveys

Chilberg Avenue

43

ROS Filed under
Auditor's File Number
200608250242

Sherman Street



SCALE: 1"=10 FEET
0 5 10 20

Legend

- Property corners set by LEGRO & ASSOCIATES recorded under AF No's. 200608250242 and 200610120162.
- Agreement corners set by FairWeather Surveyor, LS No. 19637.
- Line point set by FairWeather Surveyor, LS No. 19637.

Agreement Line

Said agreement line lies 2 feet northerly and parallel to the common parcel line of Lots 43 and 44, "SNEE-OOSH, SKAGIT COUNTY, WA.", as per plat recorded in Volume 4 of Plats, Page 50, and surveyed and staked on the ground filed under AF No.'s 200608250242 and 200610120162, records of Skagit County, Washington.

This Record of Survey is filed pursuant to RCW Title 58, Chapter 58.04, Section 58.04.007, "Affected landowners may resolve dispute over location of a point or line -- Procedures." See BOUNDARY LINE AGREEMENT, simultaneously recorded under AF No. 200709050082.

Chilberg Avenue


SURVEYOR'S CERTIFICATE

This map correctly represents a survey map made by me or under my direction in conformance with the Survey Recording Act for Lawrence E. and Naomi Jean Johnson

in Anacortes, Washington

Lawrence E. Johnson
Registered Professional Land Surveyor, L.S. No. 19637

Date 5 Sept 07



FairWeather Surveyor

1419 - 15th Street
Anacortes, WA 98221
phones: 360.708.7953 cell
360.293.4787 Office

Geomatic Consultant

AUDITOR'S INDEXING DATA

Gov't Lot 4
(SE of the SW)

SECTION
27

TOWNSHIP
34
NORTH

RANGE
2
EAST