

Survey in the NW 1/4 of the SW 1/4 of Section 25, Twp. 33 N., Rng. 6 E., W.M.
Lake Cavanaugh, Skagit County, Washington

200709050034
Skagit County Auditor
9/5/2007 Page 1 of 1 9:50AM

LEGAL DESCRIPTION:

Lot 22, Block 6, "LAKE CAVANAUGH SUBDIVISION, DIVISION NO. 1", according to the Plat recorded in Volume 5 of Plats, pages 37 to 43 inclusive, records of Skagit County, Washington.

Survey Notes and Procedures

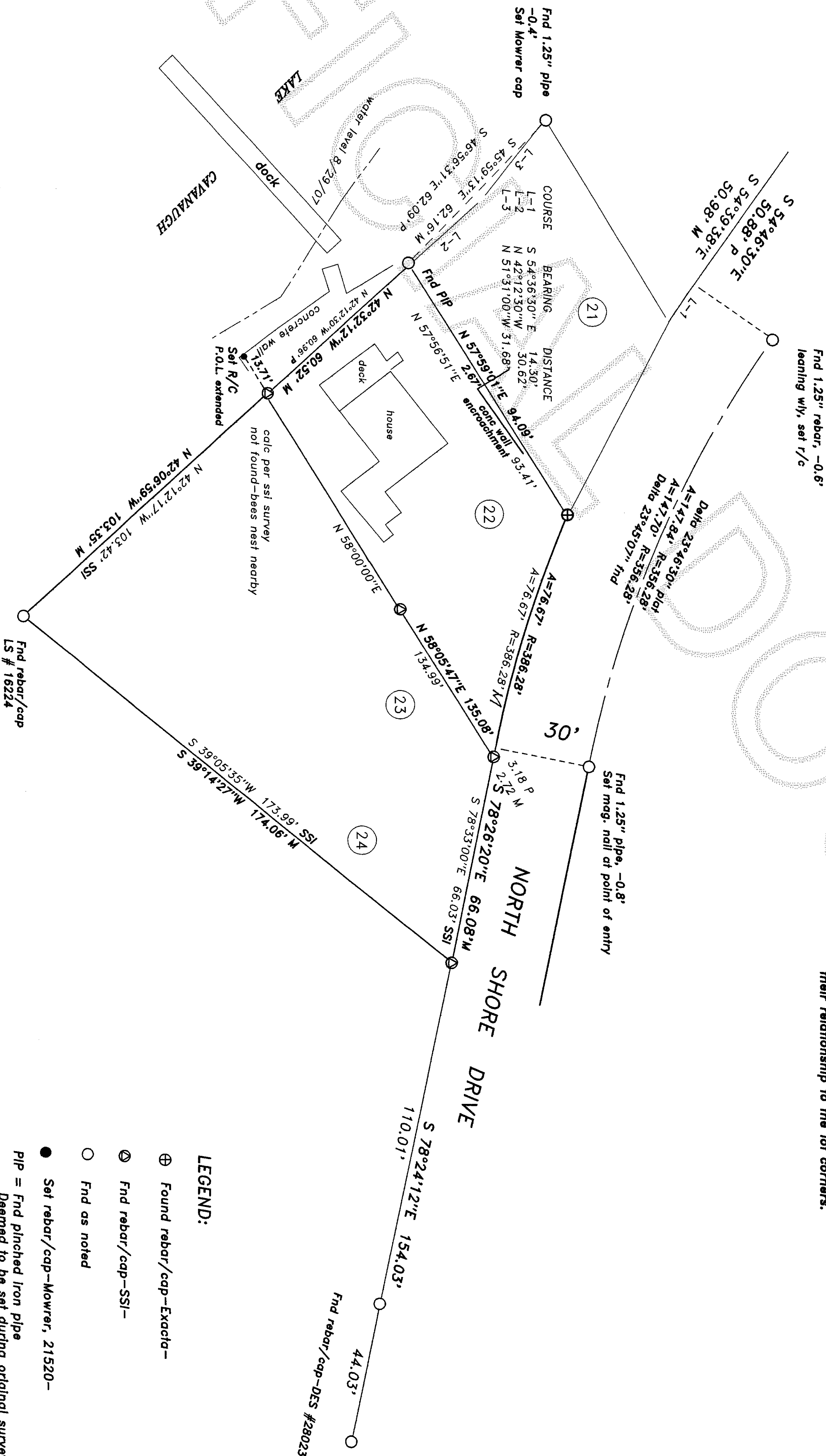
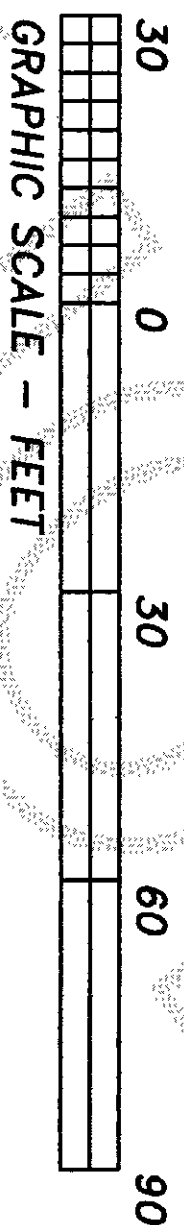

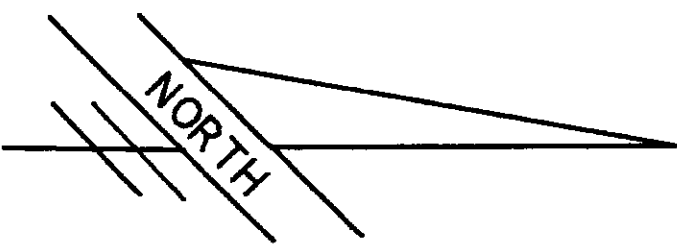
This survey was performed by standard field traverse with a 03" electronic total station and complies with the minimum required survey precision of 1: 5,000 per WAC 130-130-090.

Basis of Bearings: Assumed

Survey References: Subject plat; nos vol. 17, pg. 18;

This survey has accepted the found rebars and pipes as the best evidence of original and reforecement surveys. The pipes found for centerline monuments do not appear to be original monumentation. They are shown only to show their relationship to the lot corners.

1"=30'



LEGEND:

- ⊕ Found rebar/cap-Exacta-
- ⊙ Found rebar/cap-SSI-
- Fnd as noted
- Set rebar/cap-Mowrer, 21520-

PIP = Fnd pinched iron pipe
Deemed to be set during original survey

located in NW/SW, Sec. 25, Twp. 33 N., Rng. 6 E., W.M.

Record of Survey			
for Bart Robinson			
Scale: 1"=30'	Date: Sept. 2007	Job No: 07-08	
Drawn by: cad	Chk'd by: mfm	Sheet 1 of 1	

This map correctly represents a survey made by me or under my direction in conformance with the requirements of the Survey Recording Act of the request of: Bart Robinson In August 2007
Michael T. Mowrer
SURVEYOR'S CERTIFICATE
Michael T. Mowrer PLS No. 21,520

Filed for record this 5 day of Sept. 2007 at 9:50AM
of the request of Mike Mowrer, Records of Skagit County, Wa.
MICHAEL T. MOWRER
County Auditor or Deputy Auditor
CERTIFICATE

MICHAEL MOWRER & ASSOCIATES
PROFESSIONAL SURVEYING SERVICES
17424 Mallard Cove Lane, Mount Vernon, Wa. 98274
(360) 422-6097