


After Recording Return To:

Wells Fargo Bank, N.A. Attn: Document Mgt.  
P.O. Box 31557 MAC B6955-015  
Billings, MT 59107-9900

  
200707160011  
Skagit County Auditor  
7/16/2007 Page 1 of 6 9:08AM

## DEED OF TRUST

Trustor(s) PATRICK K. KUBE AND JENNIFER M. KUBE, HUSBAND AND WIFE

Trustee(s) Wells Fargo Financial National Bank, 2324 Overland Ave, Billings, MT 59102

Beneficiary Wells Fargo Bank, N.A., 101 North Phillips Avenue, Sioux Falls, SD 57104

Legal Description ABBREVIATED LEGAL: LOT 2, HORIZON HEIGHTS DIV. 111

Assessor's Property Tax Parcel or Account Number P108357

Reference Numbers of Documents Assigned or Released



Prepared by:  
Wells Fargo Bank, N.A.  
KIMBERLY COOK  
DOCUMENT PREPARATION  
526 CHAPEL HILLS DRIVE  
COLORADO SPRINGS, COLORADO 80920  
866-452-3913

After recording, return to  
Wells Fargo Bank, N.A. Attn: Document Mgt.  
P.O. Box 31557 MAC B6955-015  
Billings, MT 59107-9900

State of Washington  
REFERENCE #: 20071433347098

Space Above This Line For Recording Data  
Account number: 650-650-6008940-0XXX

## SHORT FORM DEED OF TRUST

(With Future Advance Clause)

1. **DATE AND PARTIES.** The date of this Short Deed of Trust ("Security Instrument") is JUNE 07, 2007 and the parties are as follows:  
TRUSTOR ("Grantor"): **PATRICK K. KUBE AND JENNIFER M. KUBE, HUSBAND AND WIFE**  
whose address is: **3216 FIELD AVE, ANACORTES, WASHINGTON 98221**

TRUSTEE: **Wells Fargo Financial National Bank, 2324 Overland Ave, Billings, MT 59102**

BENEFICIARY ("Lender"): **Wells Fargo Bank, N.A., 101 North Phillips Avenue, Sioux Falls, SD 57104**

2. **CONVEYANCE.** For good and valuable consideration, the receipt and sufficiency of which is acknowledged, and to secure the Secured Debt (defined below) and Grantor's performance under this Security Instrument, Grantor irrevocably grants, conveys and sells to Trustee, in trust for the benefit of Lender, with power of sale, all of that certain real property located in the County of SKAGIT, State of Washington, described as follows:  
Assessor's Property Tax Parcel Account Number(s): **P108357**  
**ABBREVIATED LEGAL: LOT 2, HORIZON HEIGHTS DIV. 111**

with the address of 3216 FIELD AVE, ANACORTES, WASHINGTON 98221 and parcel number of P108357 together with all rights, easements, appurtenances, royalties, mineral rights, oil and gas rights, all water and riparian rights, ditches, and water stock and all existing and future improvements, structures, fixtures, and replacements that may now, or at any time in the future, be part of the real estate described above.

3. **MAXIMUM OBLIGATION LIMIT AND SECURED DEBT.** The total amount which this Security Instrument will secure shall not exceed **\$ 64,800.00** together with all interest thereby accruing, as set forth in the promissory note, revolving line of credit agreement, contract, guaranty or other evidence of debt ("Secured Debt") of even date herewith, and all amendments, extensions, modifications, renewals or other documents which are incorporated by reference into this Security Instrument, now or in the future. The maturity date of the Secured Debt is JUNE 20, 2022.


WADEED - short (06/2002) CDPv.1




200707160011  
Skagit County Auditor

4. **MASTER FORM DEED OF TRUST.** By the delivery and execution of this Security Instrument, Grantor Agrees that all provisions and sections of the Master Form Deed of Trust ("Master Form"), inclusive, dated **February 1, 1997**, and recorded on **2/6/1997** as Auditor's File Number **9702060051** in Book **1626** at Page **614** of the Official Records in the Office of the Auditor of **SKAGIT** County, State of Washington, are hereby incorporated into, and shall govern, this Security Instrument.
5. **USE OF PROPERTY.** The property subject to this Security Instrument is not used principally for agricultural or farming purposes.
6. **RIDERS.** If checked, the following are applicable to this Security Instrument. The covenants and agreements of each of the riders checked below are incorporated into and supplement and amend the terms of this Security Instrument.
- ☐ N/A Third Party Rider
- ☐ N/A Leasehold Rider
- ☐ N/A Other: N/A

**SIGNATURES:** By signing below, Grantor agrees to perform all covenants and duties as set forth in this Security Instrument. Grantor also acknowledges receipt of a copy of this document and a copy of the provisions contained in the previously recorded Master Form (the Deed of Trust-Bank/Customer Copy).

  
Grantor **PATRICK K KUBE** 6-8-07  
Date

  
Grantor **JENNIFER M KUBE** 6-8-07  
Date

\_\_\_\_\_  
Grantor Date

\_\_\_\_\_  
Grantor Date

\_\_\_\_\_  
Grantor Date

\_\_\_\_\_  
Grantor Date

WADEED - short (06/2002) CDPv.1



200707160011  
Skagit County Auditor

7/16/2007 Page

3 of

6 9:08AM

Grantor

Date

Grantor

Date



200707160011

Skagit County Auditor

7/16/2007 Page

4 of

6 9:08AM

WADEED – short (06/2002) CDPv.1



4/5

Documents Processed 06-06-2007, 13:44:55

For An Individual Acting In His/Her Own Right:

State of WASHINGTON

County of BLAND

On this day personally appeared before me

PATRICK R. KUBE AND JENNIFER M KUBE

(here insert the name of grantor or grantors) to me known to be the individual, or individuals described in and who executed the within and foregoing instrument, and acknowledged that he (she or they) signed the same as his (her or their) free and voluntary act and deed, for the uses and purposes therein mentioned. Given under my hand and official seal this 8TH day of JUNE, 2007.

Witness my hand and notarial seal on this the 8TH day of JUNE, 2007


Irene P. Abercrombie  
Signature

[NOTARIAL SEAL]

IRENE P. ABERCROMBIE

Print Name:

Notary Public



My commission expires: 4-5-2010



200707160011

Skagit County Auditor

7/16/2007 Page 5 of 6 9:08AM

WADEED - short (06/2002) CDPv.1



5/5

Documents Processed 06-06-2007, 13:44:55

## EXHIBIT A

Reference: 20071433347098

Account: 650-650-6008940-0001

### Legal Description:

THE FOLLOWING DESCRIBED REAL ESTATE, SITUATED IN THE COUNTY OF SKAGIT, STATE OF WASHINGTON: LOT 2, HORIZON HEIGHTS DIV. 111, ACCORDING TO THE PLAT THEREOF RECORDED IN VOLUME 16 OF PLATS, PAGE 60, RECORDS OF SKAGIT COUNTY, WASHINGTON. SITUATED IN SKAGIT COUNTY, WASHINGTON. ABBREVIATED LEGAL: LOT 2, HORIZON HEIGHTS DIV. 111



200707160011

Skagit County Auditor

7/16/2007 Page 6 of 6 9:08AM

Exhibit A, CDP.V1 07/2004



1/1

Documents Processed 06-12-2007, 10:40:39