
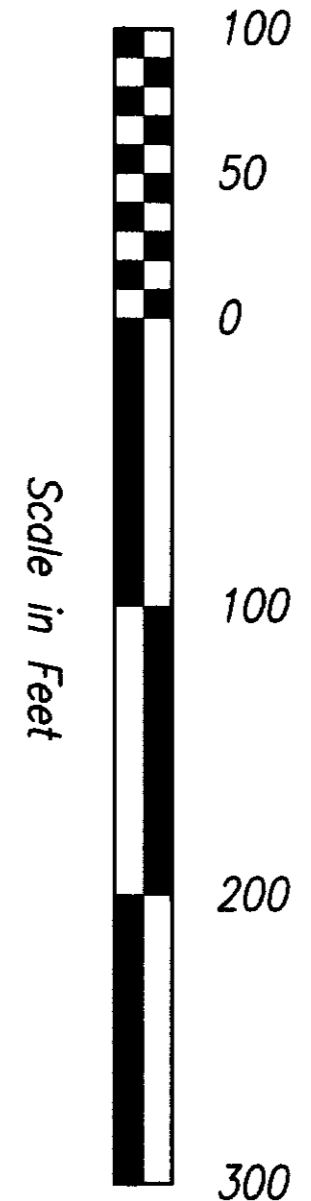
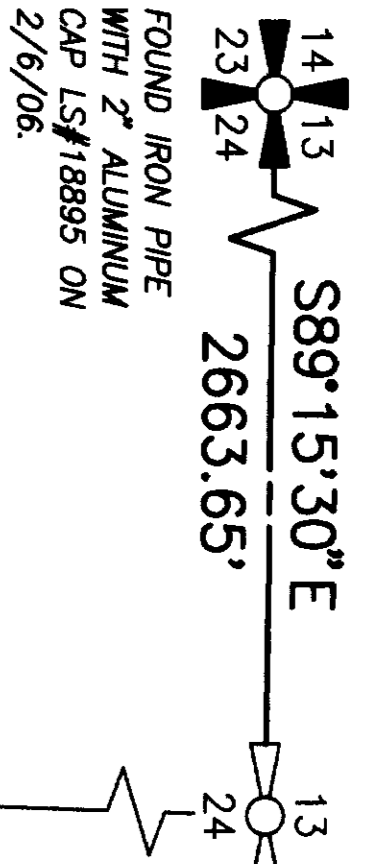


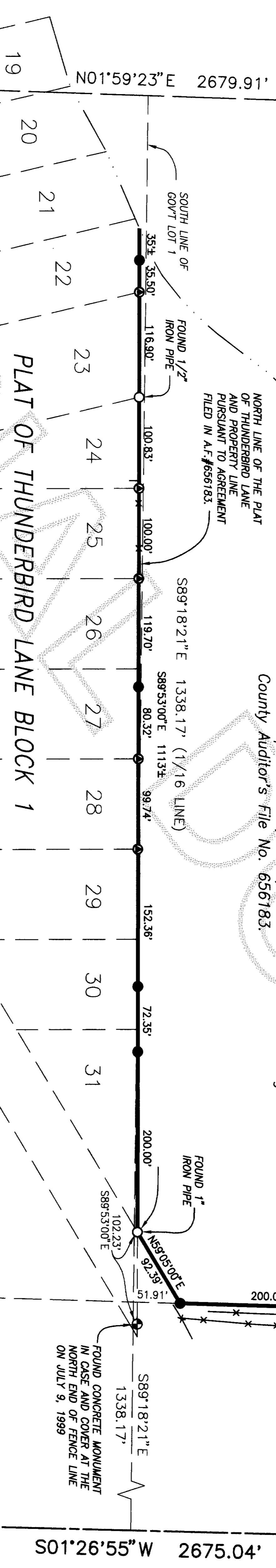
**Survey in Gov't Lot 1, (the NW1/4 of the NE1/4), and in the SW1/4 of the NE1/4 of Section 24, Twp. 35 N., Rng. 8 E., W.M.**



SKAGIT RIVER  
APPROXIMATE LIMITS OF SKAGIT RIVER, (NOT SURVEYED)

**Legal Description**

The South 1/2 of Government Lot 1, Section 24, Township 35 North, Range 8 East, W.M., EXCEPT County Road right-of-way; AND EXCEPT that portion conveyed by Quit Claim Deed dated August 24, 1964, and recorded under Skagit County Auditor's File No. 655051; AND EXCEPT that portion if any, conveyed by Agreement dated September 11, 1964, and recorded under Skagit County Auditor's File No. 656183.



**Notes**

1. Basis-of-bearings - Assumed S89°15'30"E on the north line of the northeast quarter of section 24.
2. This survey was accomplished by field traverse using: 3 second or better digital electronic total station, and meets or exceeds the standards contained in WAC 332-130-090.
3. Boundary surveys reflect information discovered by the surveyor in the normal course of work and do not necessarily show every possible condition affecting the property. Easements, restrictions, and other encumbrances may exist.
4. Only those portions of the subject property where reinforcing rods were set or iron pipes were found, as shown hereon, were visited during this survey.
5. See "AGREEMENT ESTABLISHING PROPERTY LINES" recorded under Skagit County Auditor's File No. 656183.

**Legend**

- Set 1/2" X 18" reinforcing rod with yellow plastic cap marked "SKA SURV 17651" and white 2" X 2" witness stake, except as noted.
- Found 3/4" Iron Pipe and set yellow plastic cap marked "SKA SURV 17651" and white 2" X 2" witness stake.
- Existing fence line

DATE	REVISION	BY	JOB#	DRAWN	CHECKED	DATE	SCALE	SHEET
			206022	strm	jld	23MARG06	1" = 100'	1 OF 1

COMPUTED FROM SURVEYS RECORDED IN VOLUME 4 OF SURVEYS AT PAGE 65, (A.F.#9212170075) AND VOLUME 20 OF SURVEYS AT PAGE 46, (A.F.#9801080069).

S89°21'10"E 2689.02'  
1344.51'


COMPUTED FROM SURVEYS RECORDED IN VOLUME 20 OF SURVEYS AT PAGE 46 AND FILED IN A.F.#9801080069.  
1344.51'

**Survey for Kevin and Teri Johnson**

COPYRIGHT 2004 SKAGIT SURVEYORS, INC.



806 Metcalf St., Sedro-Woolley, WA 98284 Phone: (360) 855-2121 FAX: (360) 855-1658



**SURVEYOR'S CERTIFICATE**  
This map correctly represents a survey made by me or under my direction in conformance with the Survey Recording Act in March 2006 at the request of Kevin and Teri Johnson.  
John L. Abenroth CERT#17651  
Date 3/31/06

**AUDITOR'S CERTIFICATE**  
200706270185  
Skagit County Auditor  
6/27/2007 Page 1 of 1 3:06PM  
J. August  
County Auditor or Deputy Auditor