


Return Name & Address:

Trillium Corporation

4350 Cordata Parkway

Bellingham, WA 98225



200706180201

Skagit County Auditor

6/18/2007 Page

1 of

2 1:53PM

## SKAGIT COUNTY PLANNING & DEVELOPMENT SERVICES

### LOT OF RECORD CERTIFICATION

File Number: PL 07 - 0289

Applicant Name: Trillium Corporation

Property Owner Name: Trillium Corporation

Having reviewed the information provided by the applicant, the Department hereby finds that the parcel(s) bearing Skagit County Parcel Number(s):

P#(s): P125642

Lot Size: 20 acres Description: N1/2 SW1/4 NW1/4 Sec 35, Twp 36 N, Rge 4 E

#### 1. CONVEYANCE

- ☒ **IS**, a Lot of Record as defined in Skagit County Code (SCC) 14.04.020 or owned by an innocent purchaser who has met the requirements described in SCC 14.18.000(9) and RCW 58.17.210 and therefore IS eligible for conveyance. ( *per AF# 9011080040* )
- ☐ **IS NOT**, a Lot of Record as defined in SCC 14.04.020 or owned by an innocent purchaser who has met the requirements described in SCC 14.18.000(9) and RCW 58.17.210 and therefore IS NOT eligible for conveyance or development.


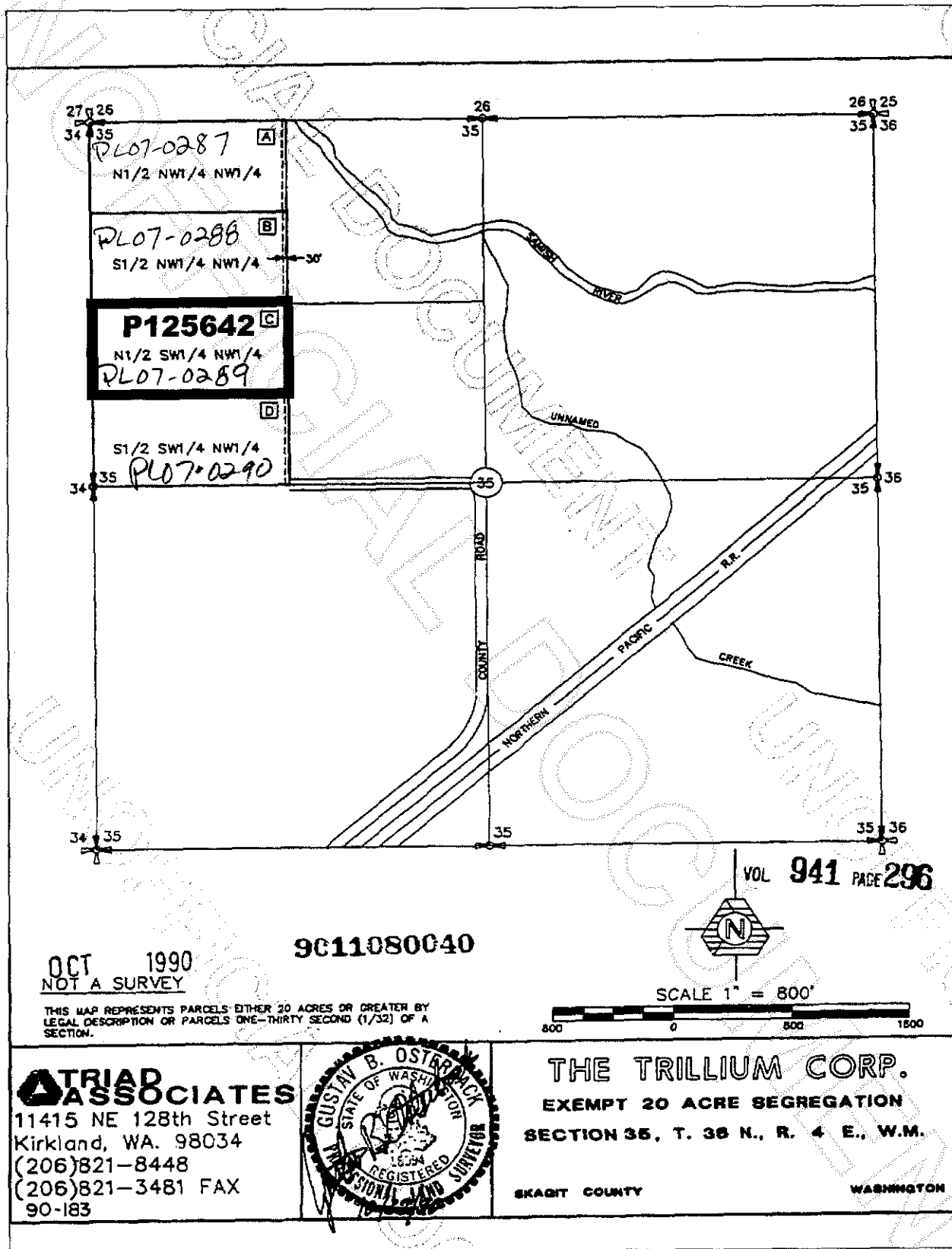
#### 2. DEVELOPMENT

- ☐ **IS**, the minimum lot size required for the \_\_\_\_\_ zoning district in which the lot is located and therefore IS eligible to be considered for development permits.
- ☒ **IS NOT**, the minimum lot size required for the RRC-NRL zoning district in which the lot is located, but does meet an exemption listed in SCC 14.16.850(4)(c) and therefore IS eligible to be considered for development permits. ( *viii* ) ( *c* )
- ☐ **IS NOT**, the minimum lot size required for the \_\_\_\_\_ zoning district in which the lot is located, does not meet an exemption listed in SCC 14.16.850(4)(c) and therefore IS NOT eligible to be considered for certain development permits.

Authorized Signature: *Joe Roeden*

Date: 6/14/2007

See attached map for Lot of Record boundaries.



200706180201  
Skagit County Auditor