

AUDITOR'S CERTIFICATE



200706120125
Skagit County Auditor

6/12/2007 Page 1 of 1 1:36PM

J. Youngquist by *M. Youngquist*
COUNTY AUDITOR OR DEPUTY AUDITOR

SURVEY INSTRUMENTATION

TRIMBLE S-6
SERIAL 92710977, STD DEV 3"
EDM ± (3MM +2PPM)

SURVEYING PROCEDURE

FIELD TRAVERSE
LINEAR AND ANGULAR MEASUREMENTS MEET OR
EXCEED STANDARDS SET IN WAC 332-130-090

BASIS OF BEARING

CENTER OF SECTION LINE MONUMENTATION PER
ROS AF #200301100163, RECORDS OF SKAGIT
COUNTY, WASHINGTON.

LEGAL DESCRIPTION

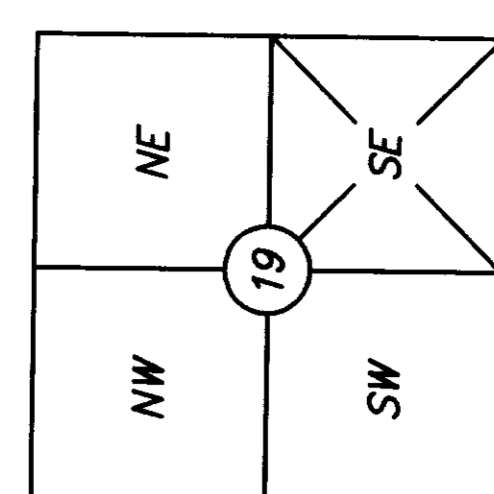
THE NORTH 60 FEET OF LOTS 13 AND 14, BLOCK B, "PLAN OF
GARDEN ADDITION TO MT. VERNON," AS PER PLAT RECORDED IN
VOLUME 3 OF PLATS, PAGE 34, RECORDS OF SKAGIT COUNTY,
WASHINGTON,
EXCEPT THE WEST 10 FEET OF SAID LOT 14,
AND EXCEPT THE EAST 12 FEET OF SAID LOT 13,
SITUATE IN THE CITY OF MOUNT VERNON, COUNTY OF SKAGIT,
STATE OF WASHINGTON.

LEGEND

- 1/4 CORNER
- ⊕ EXISTING MONUMENT IN CASE
- ⊕ SURFACE MON BRASS CAP
- ⊙ EXISTING REBAR
- 5/8" REBAR SET WITH YELLOW CAP MARKED DES LS 28023
- × NAIL

NOTES

- R-1 ROS AF#200402270092
- R-2 ROS AF#200301100163
- MEA MEASURED



Section 19, T 34 N, R 4 E
Skagit County, Washington

PROJECT 06147
DRAWING 06147.dwg
DRAWN BY bz/MD
CHECKED BY rnh
DATE Jan. 2007
SHEET 1 OF 1


RECORD OF SURVEY

Portion of Lots 13-14, Block B, "PLAN OF
GARDEN ADDITION TO MT. VERNON"

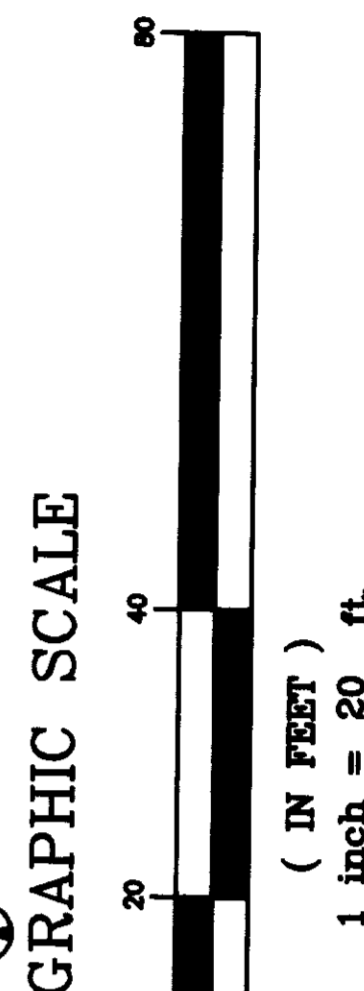
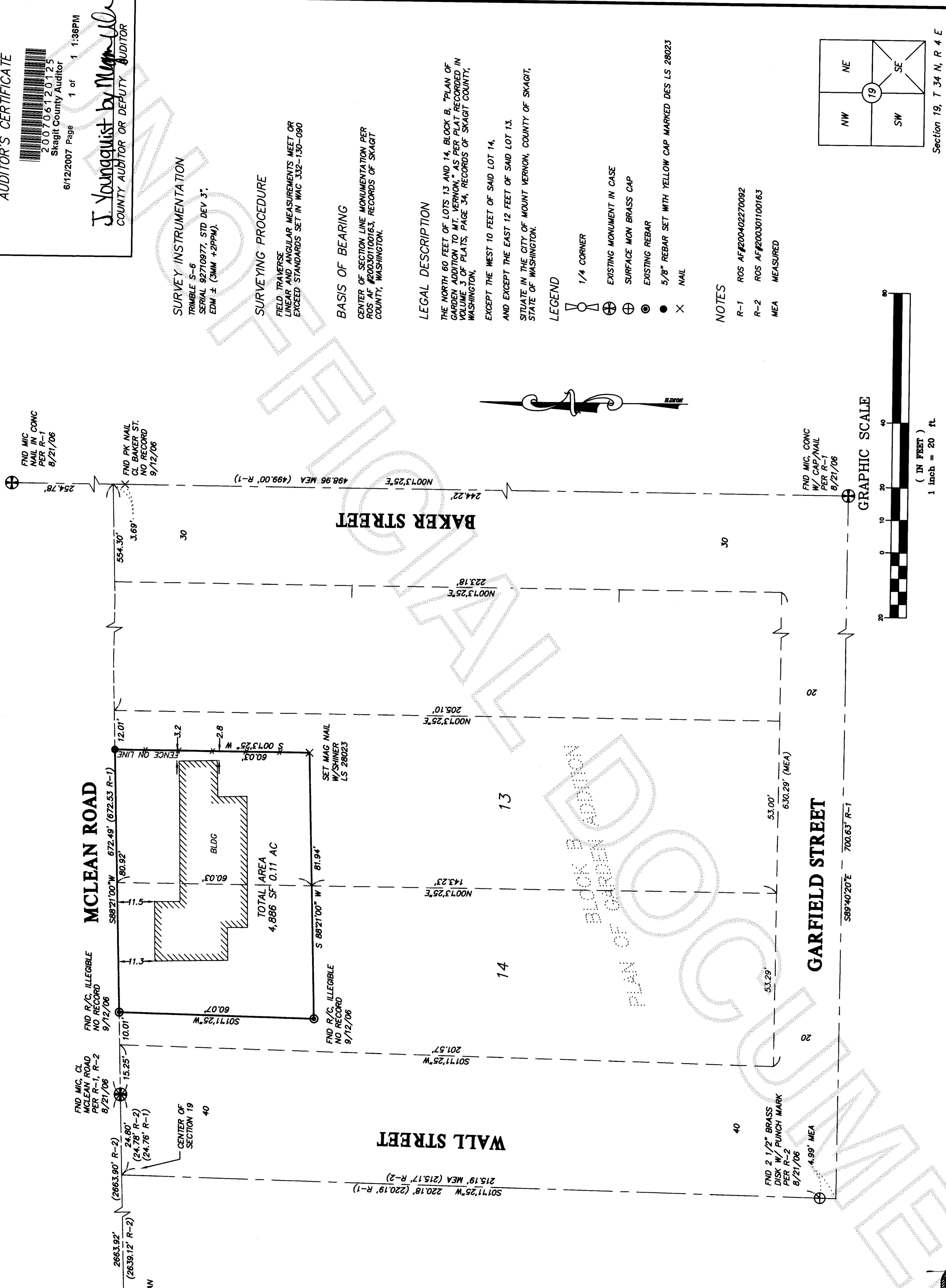
for:
PETER WHITED
in LaConner, Washington

NORTHWEST DATUM & DESIGN
CIVIL ENGINEERING AND SURVEYING SOLUTIONS

1128 E. FAIRHAVEN AVE
BURLINGTON, WASHINGTON 98233
PH: (360) 755-0434 FAX: (360) 755-0464



SURVEYOR'S CERTIFICATE
THIS MAP CORRECTLY REPRESENTS A SURVEY MADE BY ME OR
UNDER MY DIRECTION IN CONFORMANCE WITH THE REQUIREMENTS
OF THE SURVEY RECORDING ACT AT THE REQUEST OF:
Peter Whited IN CASE 2007
Douglas E. Schwind
CERTIFICATE NO. 28023



6/12/07