

Mail Recorded Satisfaction To:
AARON E JOHNSON, MELINDA JOHNSON
655 N Skagit St
Burlington, WA 98233



200703160035
Skagit County Auditor

3/16/2007 Page 1 of 2 10:02AM

Above Space for Recorder's Use

DOCID#000910462302005N

SUBSTITUTION OF TRUSTEE AND FULL RECONVEYANCE

WHEREAS, AARON E JOHNSON, MELINDA JOHNSON,
the original Trustor, under that certain Deed of Trust dated 02/18/2005 and recorded 03/18/2005, Doc # 200503180107,
in Book N/A page N/A of Official Records of the County of SKAGIT, State of Washington.

WHEREAS, the undersigned, as the present Beneficiary under said Deed of Trust desires to substitute a new Trustee
under said Deed of Trust in place and stead of original trustee, now therefore, the undersigned hereby substitutes
ReconTrust Company, N.A., as Trustee under said Deed of Trust and does hereby reconvey, without warranty, to the
person or persons legally entitled thereto, the Estate now held by Trustee under said Deed of Trust.


Legal Description Attached.

Dated: 03/06/2007


ReconTrust Company, N.A., Successor
Trustee

Mortgage Electronic Registration Systems, Inc.

By:


Vicki West
Assistant Secretary

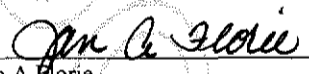
By:

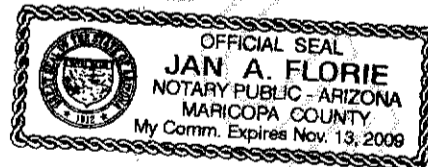

Amanda Rodriguez
Assistant Secretary

STATE OF ARIZONA
COUNTY OF MARICOPA

On 03/06/2007, before me, Jan A Florie, Notary Public, personally appeared Vicki West and Amanda Rodriguez, both
personally known to me (or proved to me on the basis of satisfactory evidence) to be the persons whose names are
subscribed to the within instrument and acknowledged to me that they executed the same in their authorized capacities,
and that by their signatures on the instrument the persons, or the entities upon behalf of which the persons acted, executed
the instrument.

Witness my hand and official seal.


Jan A Florie
Notary Public for said State and County
Expires: 11/13/2009



Recording Requested By:
ReconTrust Company, N.A.
1330 W. Southern Ave., MS: TPSA-88
Tempe, AZ 85282-4545
(800) 540-2684

LEGAL DESCRIPTION

THAT PORTION OF THE EAST 155 FEET OF LOT 4 AND OF THE EAST 155 FEET OF THE NORTH 33 FEET OF LOT 5, IN BLOCK 137 "FIRST ADDITION TO BURLINGTON" AS PER PLAT RECORDED IN VOLUME 3 OF PLATS, PAGE 11, DESCRIBED AS FOLLOWS:

BEGINNING AT A POINT ON THE WEST LINE OF SKAGIT STREET 683 FEET SOUTH OF THE MOST NORTHERLY CORNER OF LOT 1 OF SAID BLOCK 137; THENCE SOUTH 89 DEGREES 34 MINUTES 30 SECONDS WEST PARALLEL WITH THE NORTH LIEN OF SLOT 4 OF SAID BLOCK 137, 155 FEET; THENCE SOUTH DEGREES 19 MINUTES 30 SECONDS WEST PARALLEL WITH THE WEST LINE OF SAID SKAGIT STREET 134.98 FEET, MORE OR LESS, TO A POINT 33 FEET SOUTH (AS MEASURED AT RIGHT ANGLES) FROM THE NORTH LINE OF LOT 5 OF SAID BLOCK 137; THENCE EAST ALONG A LINE WHICH IS PARALLEL TO AND 33 FEET SOUTH OF NORTH LINE TO THE EAST LINE OF SAID BLOCK 137 NORTH ALONG THE EAST LINE TO THE POINT OF BEGINNING.

SITUATED IN THE COUNTY OF SKAGIT AND STATE OF WASHINGTON:



200703160035
Skagit County Auditor

3/16/2007 Page

2 of

2 10:02AM