

Mail Recorded Satisfaction To:
DAVID L HENDERSON, KATHY A HENDERSON
10186 Warfield Rd
Sedro Woolley, WA 98284



200703090032
Skagit County Auditor

3/9/2007 Page 1 of 2 9:55AM

Above Space for Recorder's Use

DOCID#0001170140192005N

SUBSTITUTION OF TRUSTEE AND FULL RECONVEYANCE

WHEREAS, DAVID L HENDERSON, KATHY A HENDERSON,
the original Trustor, under that certain Deed of Trust dated 12/19/2005 and recorded 12/23/2005, Doc # 200512230151,
in Book N/A page N/A of Official Records of the County of SKAGIT, State of Washington.

WHEREAS, the undersigned, as the present Beneficiary under said Deed of Trust desires to substitute a new Trustee
under said Deed of Trust in place and stead of original trustee, now therefore, the undersigned hereby substitutes
ReconTrust Company, N.A., as Trustee under said Deed of Trust and does hereby reconvey, without warranty, to the
person or persons legally entitled thereto, the Estate now held by Trustee under said Deed of Trust.

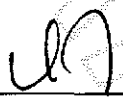
Legal Description Attached.

Dated: 02/22/2007


ReconTrust Company, N.A., Successor
Trustee

Mortgage Electronic Registration Systems, Inc.

By:


Ilona Dawidowicz
Assistant Secretary

By:

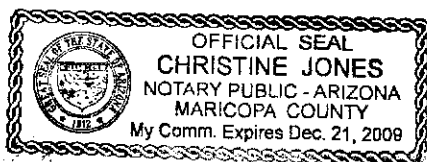

Matthew Broekemeier
Assistant Secretary

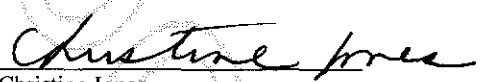
STATE OF ARIZONA

COUNTY OF MARICOPA

On 02/22/2007, before me, Christine Jones, Notary Public, personally appeared Ilona Dawidowicz and Matthew Broekemeier, both personally known to me (or proved to me on the basis of satisfactory evidence) to be the persons whose names are subscribed to the within instrument and acknowledged to me that they executed the same in their authorized capacities, and that by their signatures on the instrument the persons, or the entities upon behalf of which the persons acted, executed the instrument.

Witness my hand and official seal.




Christine Jones
Notary Public for said State and County
Expires: 12/21/2009

Recording Requested By:
ReconTrust Company, N.A.
1330 W. Southern Ave., MS: TPSA-88
Tempe, AZ 85282-4545
(800) 540-2684

LEGAL DESCRIPTION

Lot 6, "KALLSTROM'S VIEW MOOR PLAT SKAGIT COUNTY, WASHINGTON," as per plat recorded in Volume 8 of Plats, page 8, records of Skagit County, Washington.

TOGETHER WITH that portion of the East $\frac{1}{2}$ of vacated Sunset Street which would attach to said premises by operation of law, also

EXCEPT that portion of Lot 6 of "KALLSTROM'S VIEW MOOR PLAT SKAGIT COUNTY, WASHINGTON," approved on October 3, 1960, and recorded on October 3, 1960, under Auditor's File No. 599420, records of Skagit County, Washington; being a portion of Section 4, Township 33 North, Range 3 East, W.M., and being more particularly described as follows:

Beginning at the Northwest corner of said Lot 6;
thence North $89^{\circ}54'12''$ East along the North line of said Lot 6, a distance of 170.00 feet to the Northeast corner of said Lot 6;
thence South $85^{\circ}07'31''$ West a distance of 125.28 feet;
thence North $77^{\circ}05'11''$ West a distance of 46.35 feet to the point of beginning.

TOGETHER WITH a perpetual non-exclusive easement for ingress, egress and utilities over, under and across the East 20 feet of the West $\frac{1}{2}$ of vacated Sunset Street adjacent to and abutting upon Lots 13, 14 and 15 of said Kallstrom's View Moor Plat.

Situate in the County of Skagit, State of Washington.



200703090032

Skagit County Auditor

3/9/2007 Page

2 of

2 9:55AM