




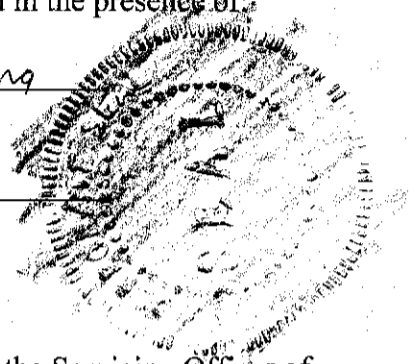
This affidavit may be relied on by purchasers, sellers, lenders, attorneys and title insurers.

OCWEN LOAN SERVICING, LLC.

By: 
Name: Neil Dyson
Title: Servicing Officer

Signed, sealed and delivered in the presence of:

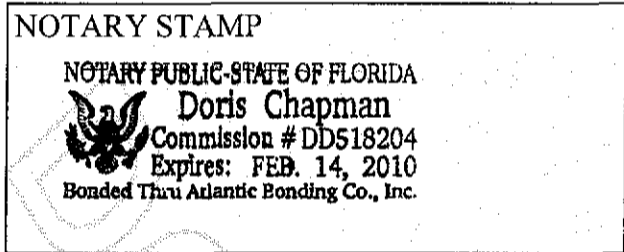
- 1) 
Michael Hanna
- 2) 
Christina Castro



State of Florida, County of Palm Beach)

On FEBRUARY 14, 2007, subscribed and sworn before me Neil Dyson, the Servicing Officer of OCWEN LOAN SERVICING, LLC. personally appeared, and being personally known to me to be the person whose name is subscribed to the within instrument and acknowledged to me that he executed the same in his respective authorized capacities as Servicing Officer, and that by his signature on the instrument, the entity upon behalf of which the person acted, executed the instrument.

Notary 



200703020079
Skagit County Auditor

OFB No: 34100198

EXHIBIT "A"

The land referred to in this report/policy is situated in the State of Washington, County of Skagit, and is described as follows:

That portion of Government Lot 1, Section 30, Township 34 North, Range 4 East of the W.M., described as follows:

Beginning at the West Quarter Corner of said Section 30; thence North 1°36'30" East, along the West line of said Section 30, a distance of 1387.43 feet to a point on the center-line of the County Road; thence South 89°57'21" East, along the center-line of the County Road, a distance of 1056.89 feet; thence North 0°30'24" East a distance of 490.13 feet to the true point of beginning of this description; thence continuing North 0°30'24" East a distance of 120.00 feet, more or less, to a point on the South line of that dike right-of-way as conveyed to Dike District No. 3 by that deed filed under Auditor's File No. 77342, records of Skagit County, Washington; thence North 81°53'03" East, along the South line of said dike right-of-way, a distance of 125.00 feet; thence South 0°30'24" West a distance of 120.00 feet, more or less, to a point that bears North 81°53'03" East from the true point of beginning; thence South 81°53'03" West a distance of 125.00 feet to the true point of beginning.

Together with a non-exclusive Easement for ingress and egress and utility purposes, on, over and through the following described tract of land:

That portion of Government Lot 1, Section 30, Township 34 North, Range 4 East of the W.M., described as follows:

Beginning at the West Quarter Corner of said Section 30; thence North 1°36'30" East, along the West line of said Section 30, a distance of 1387.43 feet to a point on the center-line of the County Road; thence South 89°57'21" East along the center-line of the County Road, a distance of 996.89 feet to the true point of beginning of this description; thence continuing South 89°57'21" East, along the center-line of the County Road, a distance of 60.00 feet; thence North 0°30'24" East, a distance of 429.44 feet; thence North 81°53'03" East a distance of 125.00 feet; thence North 0°30'24" East a distance of 60.69 feet; thence South 81°53'03" West a distance of 125.00 feet; thence North 0°30'24" East a distance of 120.00 feet, more or less, to a point on the South line of that dike right-of-way as conveyed to Dike District No. 3 by that deed filed under Auditor's File No. 77342, records of Skagit County, Washington; thence South 81°53'03" West, along the South line of said dike right-of-way, a distance of 60.69 feet; thence South 0°30'24" West a distance of 601.52 feet to the true point of beginning. EXCEPT the County Road along the South side thereof.



200703020079
Skagit County Auditor

3/2/2007 Page 3 of 3 11:16AM