




200611160126
Skagit County Auditor

11/16/2006 Page 1 of 2 2:33PM

Return to:



PROTECTED CRITICAL AREA SITE PLAN

Page 1 of 2

Grantor/Owner: JENNIFER JONES

Grantee: PUBLIC

Site Address: 23404 Prairie Rd. Sedro Woolley, WA 98284

Property ID #: P 49931 Assessors Tax Account #: _____

Legal Description: Sec. 25 Twp. 36 Rng. 04 / Plat Name _____ Lot _____

Permit/Activity #: _____

The PROTECTED CRITICAL AREA (PCA) is to be left undisturbed in its natural state. "With the exception of activities identified as Allowed without Standard review under SCC 14.24.100, any land-use activity that can impair the functions and values of critical areas or their buffers through a development activity or by disturbance of the soil or water, and/or by removal of, or damage to, existing vegetation shall require critical areas review and written authorization pursuant to SCC 14.24." SCC 14.24.060 No clearing, grading, filling, logging or removal of woody material, building, construction or road construction of any kind, planting of non-native vegetation or grazing of livestock is allowed within the PCA areas except as specifically permitted by Skagit County on a case-by-case basis consistent with SCC 14.24.

Representations on this site plan may be approximations only and should not be used for purposes other than for determining general locations of critical areas. Development activities beyond the scope of this plan may require additional studies and approvals.

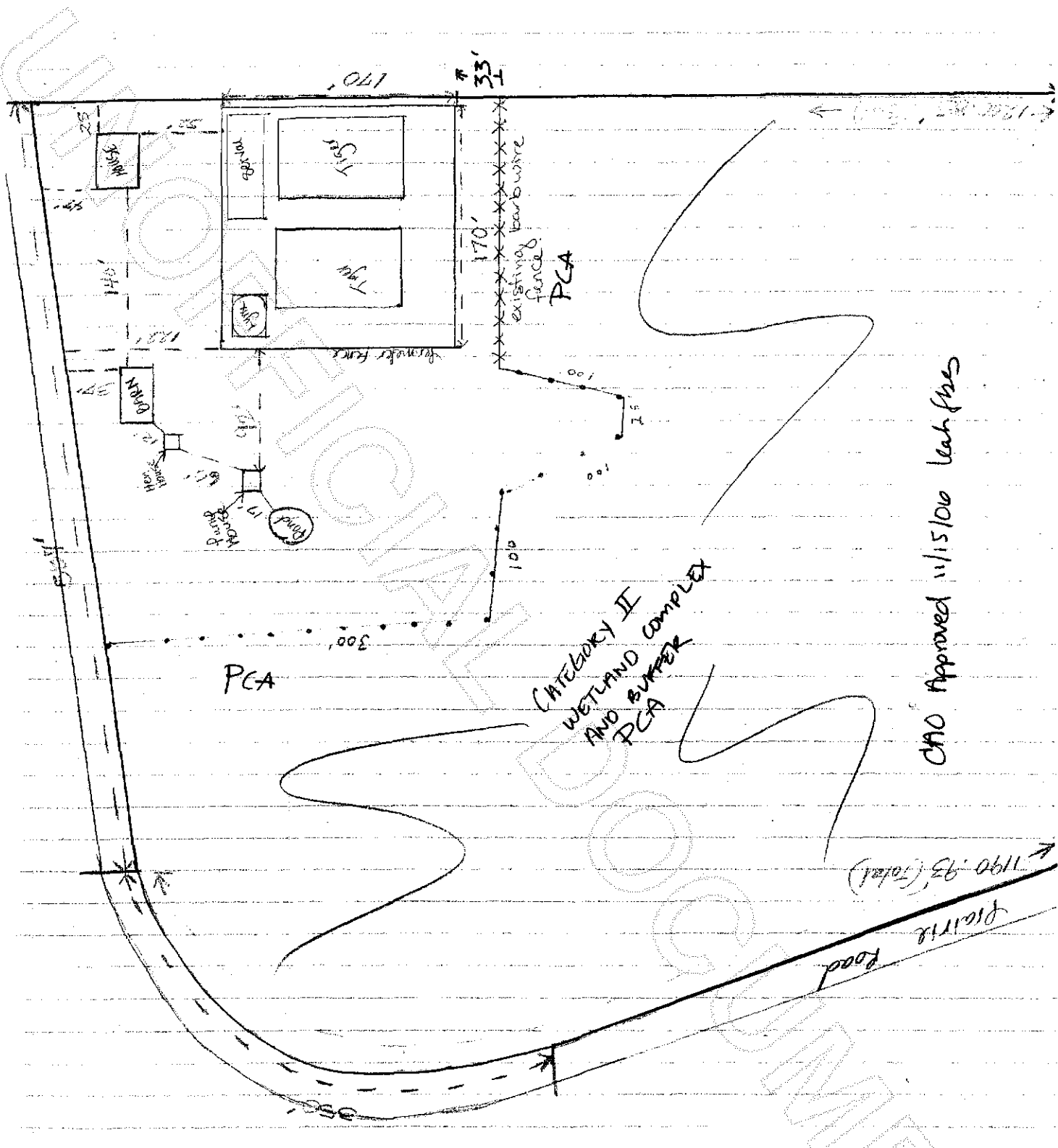
The above references to "Grantor" and "Grantee" shall not be construed as a transfer of property ownership and are used solely for filing with the County Auditor.

Owner: Jennifer Jones Date: 11-8-06

On this day personally appeared before me Jennifer Jones known to be the individual described herein and acknowledged to me that She signed the same and deed for the uses and purposes therein mentioned. Signed under duress

Linda Dennis, Notary Public in and for the State of Washington, residing at Sedro Woolley WA 98284 Date: 11/8/06

This was signed as the result of the threat of severe civil penalties, up to and including taking our property and selling it to pay some unknown fine + penalty.




CAO Approved 11/15/06 leaf files

← 1190.93 (Total) →

Prairie Pool

1" = 100'

100'



200611160126
Skagit County Auditor