

Mail Recorded Satisfaction To:
JOHN C KAJFAS, KATHLEEN J KAJFAS
13668 Avon Allen Rd
Mount Vernon, WA 98273



200610260067
Skagit County Auditor

10/26/2006 Page 1 of 2 11:07AM

Above Space for Recorder's Use

DOCID#0001197988592005N

SUBSTITUTION OF TRUSTEE AND FULL RECONVEYANCE

WHEREAS, JOHN C KAJFAS, KATHLEEN J KAJFAS,
the original Trustor, under that certain Deed of Trust dated 05/15/2006 and recorded 05/17/2006, Doc # 200605170105,
in Book N/A page N/A of Official Records of the County of SKAGIT, State of Washington.


WHEREAS, the undersigned, as the present Beneficiary under said Deed of Trust desires to substitute a new Trustee
under said Deed of Trust in place and stead of original trustee, now therefore, the undersigned hereby substitutes
ReconTrust Company, N.A., as Trustee under said Deed of Trust and does hereby reconvey, without warranty, to the
person or persons legally entitled thereto, the Estate now held by Trustee under said Deed of Trust.


Legal Description Attached.

Dated: 10/17/2006

ReconTrust Company, N.A., Successor
Trustee

Mortgage Electronic Registration Systems, Inc.

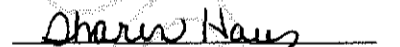
By: 
Rachel Ozuna
Assistant Secretary

By: 
Monique President
Assistant Secretary

STATE OF ARIZONA
COUNTY OF MARICOPA

On 10/17/2006, before me, Sharon Haus, Notary Public, personally appeared Rachel Ozuna and Monique President, both
personally known to me (or proved to me on the basis of satisfactory evidence) to be the persons whose names are
subscribed to the within instrument and acknowledged to me that they executed the same in their authorized capacities,
and that by their signatures on the instrument the persons, or the entities upon behalf of which the persons acted, executed
the instrument.

Witness my hand and official seal.


Sharon Haus
Notary Public for said State and County
Expires: 10/13/2009



Recording Requested By:
ReconTrust Company, N.A.
1330 W. Southern Ave., MS: TPSA-88
Tempe, AZ 85282-4545
(800) 540-2684

LEGAL DESCRIPTION

THAT PORTION OF GOVERNMENT LOT 2, SECTION 13, TOWNSHIP 34 NORTH, RANGE 3 EAST, W.M., DESCRIBED AS FOLLOWS:

BEGINNING AT A POINT 523.6 FEET EAST OF THE NORTHWEST CORNER OF SAID SECTION 13; THENCE SOUTH PARALLEL WITH THE WEST LINE OF SAID SECTION, A DISTANCE OF 26 RODS; THENCE EAST TO THE WESTERLY LINE OF A TRACT CONVEYED TO DIKING DISTRICT NO. 12 BY DEED RECORDED UNDER AUDITOR'S FILE NO. 162954, IN VOLUME 128 OF DEEDS, PAGE 597, RECORDS OF SKAGIT COUNTY, WASHINGTON; THENCE NORTHERLY ALONG THE WESTERLY LINE OF SAID DIKE TRACT TO THE NORTH LINE OF SAID GOVERNMENT LOT 2; THENCE WEST ALONG SAID NORTH LINE TO THE POINT OF BEGINNING.

EXCEPT BENNETT ROAD ALONG THE NORTH LINE THEREOF.

TOGETHER WITH THAT PORTION OF SAID GOVERNMENT LOT 2, IF ANY, LYING BETWEEN THE WEST LINE OF A TRACT CONVEYED TO LESTER THOMAS BY DEED RECORDED AUGUST 15, 1938, IN VOLUME 2 OF TAX DEEDS, PAGE 113, AND THE WEST LINE OF THE SOUTH 13 RODS OF THE MAIN TRACT ABOVE DESCRIBED.

SITUATE IN THE COUNTY OF SKAGIT, STATE OF WASHINGTON.



200610260067
Skagit County Auditor