

Prepared by:
Wells Fargo Bank, N.A.
RODNEY SHIPP
DOCUMENT PREPARATION
526 CHAPEL HILLS DRIVE
COLORADO SPRINGS, COLORADO 80920
866-452-3913



200609220013
Skagit County Auditor

After recording, return to
Wells Fargo Bank, N.A. Attn: Document Mgt.
P.O. Box 31557 MAC B6908-012
Billings, MT 59107-9900
121313-S

9/22/2006 Page 1 of 4 9:14AM

LAND TITLE OF SKAGIT COUNTY P124546 Lot 13 SKAGIT HIGHLANDS DIV #3
State of Washington Space Above This Line For Recording Data
REFERENCE #: 20062421151110 Account number: 650-650-3248101-1XXX

SHORT FORM DEED OF TRUST

(With Future Advance Clause)

1. **DATE AND PARTIES.** The date of this Short Deed of Trust ("Security Instrument") is **SEPTEMBER 19, 2006** and the parties are as follows:
TRUSTOR ("Grantor"): **STEVEN HALL AND BRENDA HALL HUSBAND AND WIFE** whose address is: **15400 SE 155TH PLACE, APT 11, RENTON, WASHINGTON 98058**

TRUSTEE: **Wells Fargo Financial National Bank, 2324 Overland Ave, Billings, MT 59102**

BENEFICIARY ("Lender"): **Wells Fargo Bank, N.A., 101 North Phillips Avenue, Sioux Falls, SD 57104**

2. **CONVEYANCE.** For good and valuable consideration, the receipt and sufficiency of which is acknowledged, and to secure the Secured Debt (defined below) and Grantor's performance under this Security Instrument, Grantor irrevocably grants, conveys and sells to Trustee, in trust for the benefit of Lender, with power of sale, all of that certain real property located in the County of **SKAGIT**, State of Washington, described as follows:
Assessor's Property Tax Parcel Account Number(s):

This deed of trust is 2nd and subject to a deed of trust securing the note in the amount of \$199,736.00 recording concurrently herewith.

with the address of **4688 SKAGIT RIVER PLACE, MOUNT VERNON, WASHINGTON 98273-0000** and parcel number of _ together with all rights, easements, appurtenances, royalties, mineral rights, oil and gas rights, all water and riparian rights, ditches, and water stock and all existing and future improvements, structures, fixtures, and replacements that may now, or at any time in the future, be part of the real estate described above.

3. **MAXIMUM OBLIGATION LIMIT AND SECURED DEBT.** The total amount which this Security Instrument will secure shall not exceed **\$ 49,934.00** together with all interest thereby accruing, as set forth in the promissory note, revolving line of credit agreement, contract, guaranty or other evidence of debt ("Secured Debt") of even date herewith, and all amendments, extensions, modifications, renewals or other documents which are incorporated by reference into this Security Instrument, now or in the future. The maturity date of the Secured Debt is **SEPTEMBER 19, 2046**.

WADEED - short (06/2002) CDPv.1



2/4

Documents Processed 09-19-2006, 09:49:10

4. **MASTER FORM DEED OF TRUST.** By the delivery and execution of this Security Instrument, Grantor Agrees that all provisions and sections of the Master Form Deed of Trust ("Master Form"), inclusive, dated **February 1, 1997**, and recorded on **2/6/1997** as Auditor's File Number **9702060051** in Book **1626** at Page **614** of the Official Records in the Office of the Auditor of **SKAGIT** County, State of Washington, are hereby incorporated into, and shall govern, this Security Instrument.

5. **USE OF PROPERTY.** The property subject to this Security Instrument is not used principally for agricultural or farming purposes.


6. **RIDERS.** If checked, the following are applicable to this Security Instrument. The covenants and agreements of each of the riders checked below are incorporated into and supplement and amend the terms of this Security Instrument.


☐ **N/A** Third Party Rider

☐ **N/A** Leasehold Rider

☐ **N/A** Other: N/A

SIGNATURES: By signing below, Grantor agrees to perform all covenants and duties as set forth in this Security Instrument. Grantor also acknowledges receipt of a copy of this document and a copy of the provisions contained in the previously recorded Master Form (the Deed of Trust-Bank/Customer Copy).


Grantor **STEVEN HALL** 9/19/06
Date


Grantor **BRENDA HALL** 9-19-06
Date

Grantor Date

Grantor Date

Grantor Date

Grantor

WADEED - short (06/2002) CDPv.1



200609220013
Skagit County Auditor

9/22/2006 Page 2 of 4 9:14AM

3/4

Documents Processed 09-19-2006, 09:49:10

Justin _____ Date 9/19/06
Grantor

Brenda Hall _____ Date 9.19.06
Grantor

For An Individual Acting In His/Her Own Right:

State of Washington

County of Skagit

On this day personally appeared before me

Steven and Brenda Hall

(here insert the name of grantor or grantors) to me known to be the individual, or individuals described in and who executed the within and foregoing instrument, and acknowledged that he (she or they) signed the same as his (her or their) free and voluntary act and deed, for the uses and purposes therein mentioned. Given under my hand and official seal this 19th day of September, 2006.

Witness my hand and notarial seal on this the 19th day of Sept., 2006


Brian N. Murray
Signature

[NOTARIAL SEAL]

Brian N. Murray

Print Name:

Notary Public



My commission expires: 5-18-2009



200609220013
Skagit County Auditor

9/22/2006 Page

3 of 4 9:14AM

WADEED - short (06/2002) CDPv.1



Documents Processed 09-19-2006, 09:49:10

4/4

Escrow No.: 05-1794-CK

EXHIBIT "A"

LEGAL DESCRIPTION

LOT 13, "PLAT OF SKAGIT HIGHLANDS DIVISION 3," AS PER PLAT RECORDED UNDER
AUDITOR'S FILE NO. 200605150163, RECORDS OF SKAGIT COUNTY, WASHINGTON.

SITUATE IN THE CITY OF MOUNT VERNON, COUNTY OF SKAGIT, STATE OF WASHINGTON.

[Signature]

[Signature]



200609220013

Skagit County Auditor

9/22/2006 Page

4 of

4 9:14AM