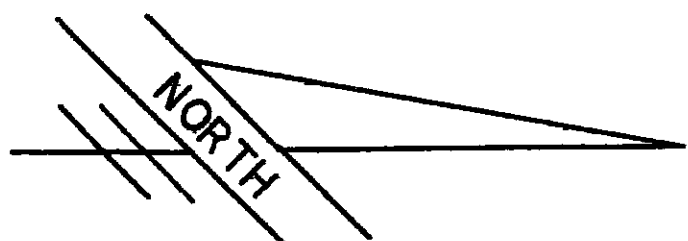
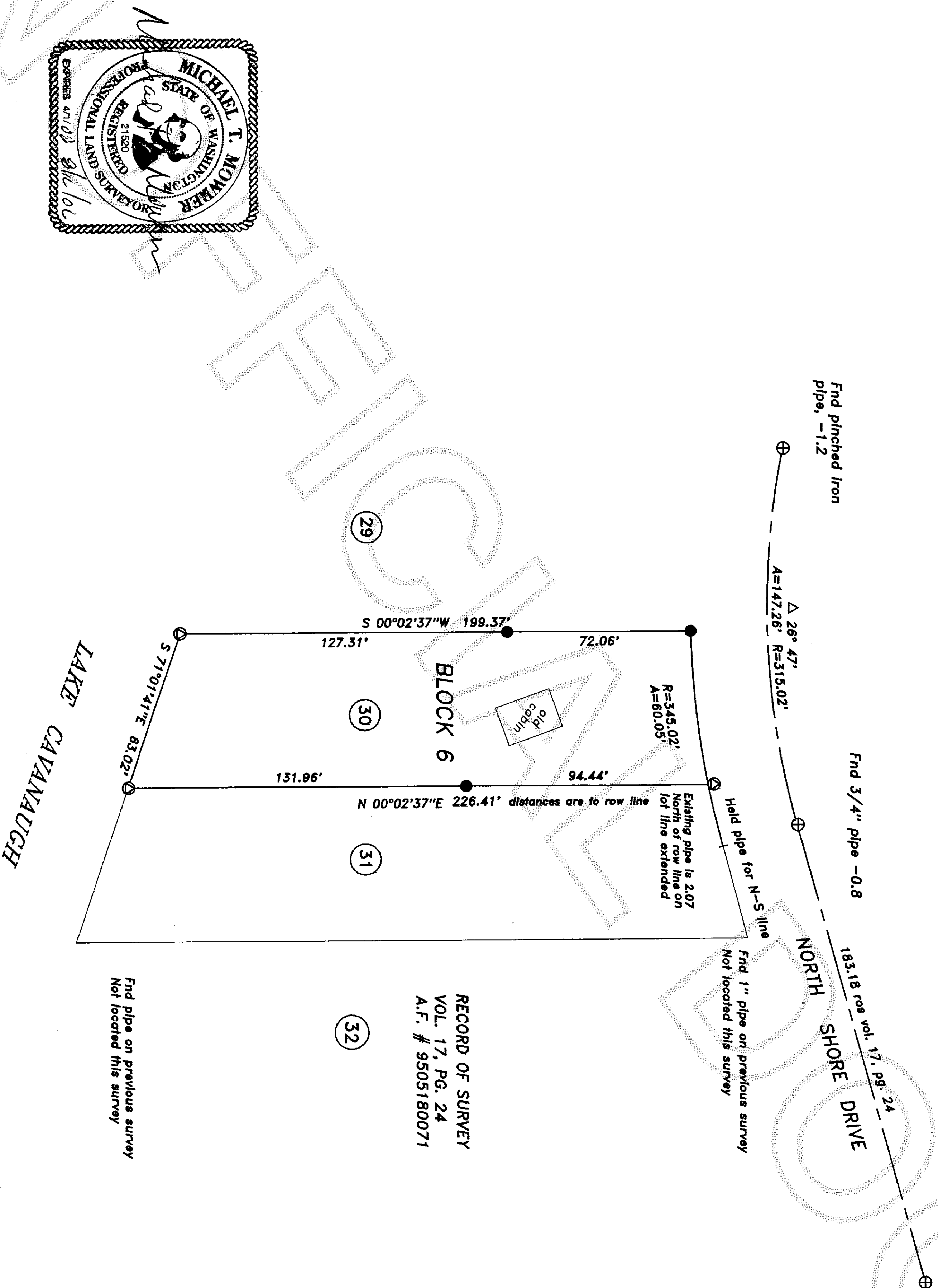


Survey in Gov. Lot 1, Section 25, Township 33 North, Range 6 East, W.M.
Lake Cavanaugh, Skagit County, Washington

200608150165
Skagit County Auditor
8/15/2006 Page 1 of 1 12:06PM



1"=40'


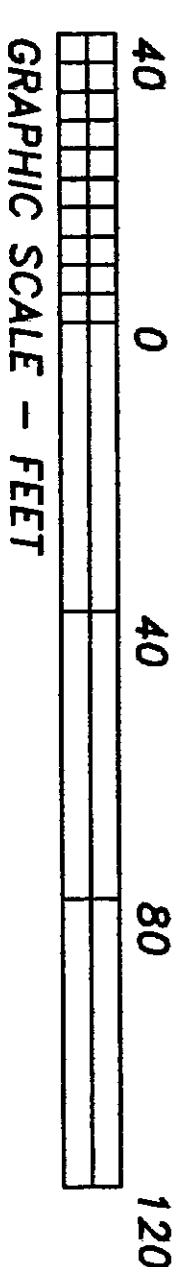


RECORD OF SURVEY
VOL. 17, PG. 24
A.F. # 9505180071

Survey Notes and Procedures
This survey was performed by standard field traverse with a 03" electronic total station and complies with the minimum required survey precision of 1: per WAC 130-130-090.
Basis of Bearings: Plat bearing between curve monuments
Survey References: Survey filed in Book 17, Surveys, page 24

LEGAL DESCRIPTION:
Lot 30, Block 6, plat of Lake Cavanaugh Subdivision, Division No. 1, per the plat thereof recorded in Volume 5 of Plats at Pages 37 through 43, records of Skagit County, Washington.

- ② Found pinched iron pipe Accepted as original lot corner
- ⊕ Found as noted herein
- Set #5 rebar & cap "Mower--21,520"



Filed for record this 15 day of August 2006, at 12:06 PM
at the request of Mike Mower, Records of
N. Skagit County Auditor's
County Auditor or Deputy Auditor
CERTIFICATE

This map correctly represents a survey made by me or under my direction in conformance with the requirements of the Survey Recording Act of the request of: Earl Hall in July 2005
Michael T. Mower PLS No. 21,520
SURVEYOR'S CERTIFICATE

MICHAEL MOWER & ASSOCIATES
PROFESSIONAL SURVEYING SERVICES
17424 Mallard Cove Lane, Mount Vernon, Wa. 98274
(360) 422-6097

Located in SW 1/4, Sec. 25, Twp. 33 N., Rng. 6 E. W.M.			
Record of Survey For Earl Hall Jr.			
Scale: 1"=40'	Date: Aug. 2006	Job No: 06-05	
Drawn by:	Chk'd by: MTM	Sheet 1 of 1	